




Onterra LLC
 Lake Management Planning
 815 Prosper Road
 De Pere, WI 54115
 920.338.8860
 www.onterra-eco.com

Sources:
 Hydro: WDNR
 Orthophotography: NAIP, 2015
 Aquatic Plant Survey: Onterra, 2017
 Map Date: July 7, 2017



Project Location in Wisconsin

Legend

-  Little Star Lake ~ 95 acres
WDNR Definition
-  Point-intercept Sampling Location
-  *Myriophyllum spicatum* (Eurasian watermilfoil)

Map 1
 Little Star Lake
 Vilas County, Wisconsin
**Aquatic Invasive
 Plant Incident**