

Notice: Personal information collected may be made available to requesters under Wisconsin's Open Records law (ss. 19.31-19.39, Wis. Stats.).

Instructions: See page 2 for naming guidelines. Send form and inquiries to the above address.

Geographic Feature Information

Description of Feature – Include size (acres), length (miles) or population, etc. <u>Lake, 121 acres</u>	Recommended Name of Feature <u>Lake Andrea</u>
---	---


Other Names or Spellings in Use: <u>Unnamed lake or Pond TIN-2226-520</u> <u>WBIC 733850</u>	By Whom: (Name and Address)
--	-----------------------------

Reason for this Proposal – Identify Problem and Need (Attach supplementary sheet if necessary)
Improve efficiency of record keeping ? DNR Services.

Origin and Significance of Recommended Name – Attach Supporting Documents (resolution, historical data, etc.)

Feature Location	DNR Use Only	
County <u>Kenosha</u>	Lat. _____ ° _____ ' _____ " , Long. _____ ° _____ ' _____ "	
Stream Heads: Sec. _____, T _____ N, R _____ E / W Ends: Sec. _____, T _____ N, R _____ E / W	Lat. _____ ° _____ ' _____ " , Long. _____ ° _____ ' _____ "	
Lake, Village, etc. Secs. <u>20</u> , T <u>01</u> N, R <u>22</u> <input checked="" type="radio"/> E / W Secs. _____, T _____ N, R _____ E / W (or locate by landmarks and attach map)	Lat. _____ ° _____ ' _____ " , Long. _____ ° _____ ' _____ "	
	USGS Quad. Name	Index Number

Applicant Information

Name <u>Luke Roffler</u>	Agency <u>WDNR</u>	Telephone Number (include area code) <u>(262) 822-8164</u>	
Address <u>26313 Burlington Rd.</u>	City <u>Kansasville</u>	State <u>WI</u>	ZIP Code <u>53139</u>
Signature of Applicant 		Date Signed <u>1/26/17</u>	

DNR Use Only – Map Search and Field Investigation		
Name of Map or Other Reference	Date of Ref.	Name Given Feature
Person Contacted	Address	Occupation
Special Concerns		
Findings and Recommendation		
Signature of Investigator		Date Signed

Lake Andrea: New Name (Local Name)

Recommended Name of Feature: Lake Andrea (120.9 acres)

Current Name of Feature: Unnamed (WBIC 733850)

Unnamed	WDNR – Register of Waterbodies
Lake Andrea	Racine County GIS
Lake Andrea	Kenosha County GIS

Location & Description: T1N R22E Sec. 20; Village of Pleasant Prairie; Kenosha County

[DNR Lake Map](#)

The feature is a 120.9 acre lake in Kenosha County, in the Village of Pleasant Prairie. The feature is not connected to other water features in DNR hydro data. There are no other waterbodies in Wisconsin sharing the name of “Andrea” according to the USGS Geographic Names Information System (GNIS). The waterbody is within Prairie Springs Park.


Proponent: Luke Roffler (WDNR; Kansasville, WI)

Summary: The proponent wishes to have this waterbody officially recognized as Lake Andrea for the sake of improved efficiency and recordkeeping for WDNR services. The name is already accepted locally and unofficially by the DNR, according to the DNR Fishing Regulation Pamphlet and Racine and Kenosha County GIS sources.

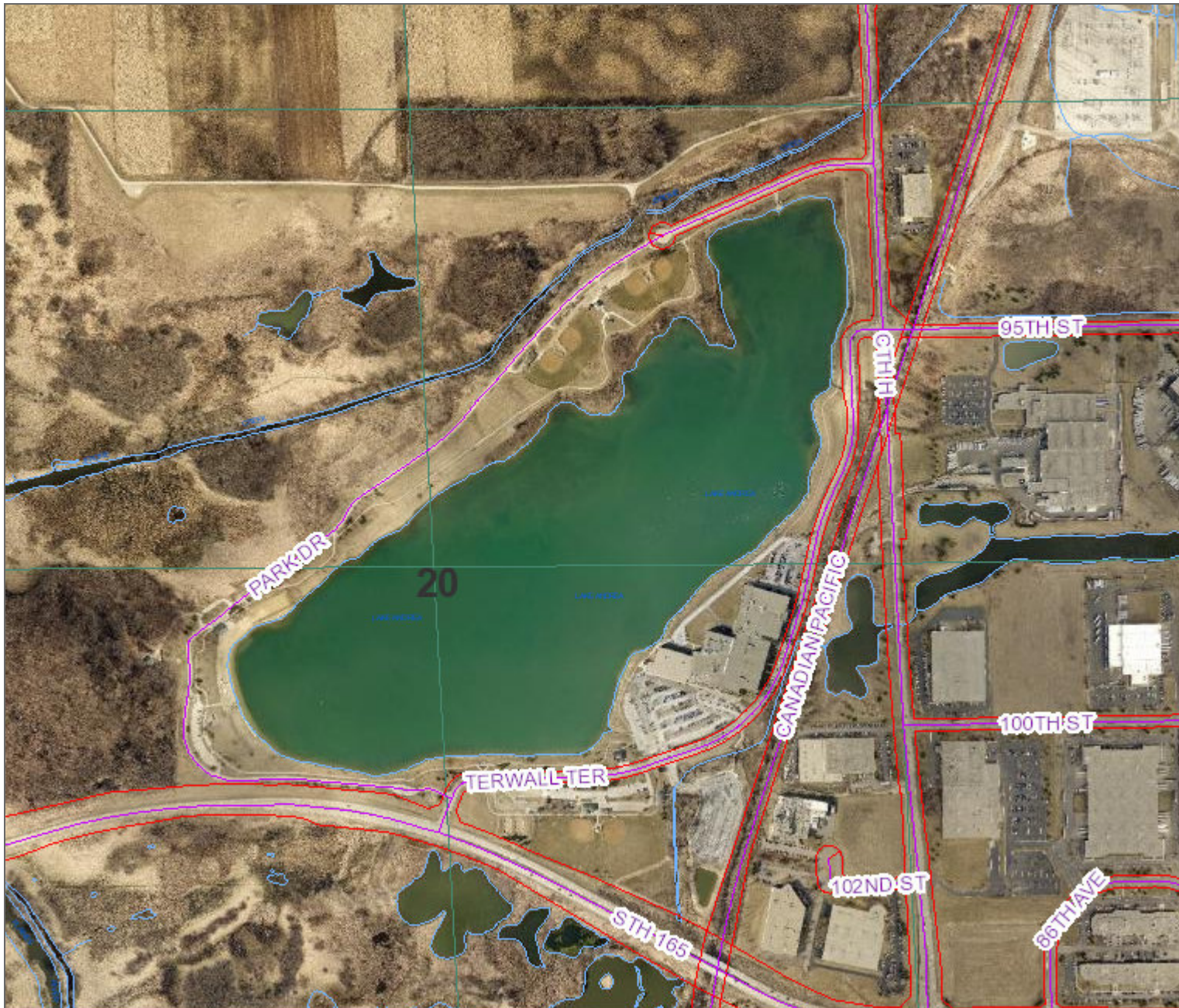
Local Opinion: The Village of Pleasant Prairie approved the proposed name on 11/6/2017. No recommendation has been received from Kenosha County as of 11/28/2017 and they have until January 1st to give one.

Decision: The proposal was approved by the WGNC on 1/16/2018, based on the factors of local support and the waterbody having the name already in local use. The proposal will be forwarded to the BGN for federal review.

Lake Andrea County GIS



Legend
— Water Features



1 inch = 860 feet

DISCLAIMER This map is neither a legally recorded map nor a survey and is not intended to be used as one. This drawing is a compilation of records, data and information located in various state, county and municipal offices and other sources affecting the area shown and is to be used for reference purposes only. Kenosha County is not responsible for any inaccuracies herein contained. If discrepancies are found, please contact Kenosha County.

Date Printed: 2/3/2017

State of Wisconsin
DEPARTMENT OF NATURAL RESOURCES
Geographic Names Council
101 S. Webster Street
PO Box 7921
Madison WI 53707-7921



Wisconsin Geographic Names Council

GEOGRAPHIC NAME PROPOSAL RECOMMENDATION

Proposed Geographic Name LAKE ANDREA

This is to notify the Wisconsin Geographic Names Council that:

VILLAGE OF PLEASANT PRAIRIE

(Name of government entity, organization, or individual)

Recommends that the Wisconsin Geographic Names Council:

Approve the Proposed Name

Reject the Proposed Name

Render a Decision Without Our Recommendation

Comments (the following factors contributed to this recommendation; attach supporting documentation if appropriate):

Thomas G. Shircel
(Name)


Interim Village Administrator
(Title)

9915 - 39th Avenue
(Address)

(262) 925-6721
(Telephone)


Pleasant Prairie, WI 53158
(City, State, ZIP Code)

tshircel@plprairiewi.com
(E-mail)


(Signature)

November 6, 2017
(Date)

Return to: State of Wisconsin
DEPARTMENT OF NATURAL RESOURCES
Geographic Names Council
101 S. Webster Street
PO Box 7921
Madison WI 53707-7921
Telephone: (608) 266-3476
Fax: (608) 267-2800
E-mail: david.winston@wisconsin.gov



Office of the
Interim Village Administrator
Thomas G. Shircel

November 6, 2017

State of Wisconsin
Department of Natural Resources
Geographic Names Council
101 S. Webster Street
P.O. Box 7921
Madison, WI 53707-7921

Re: Official Recognition of Lake Andrea
T 1 N R22E Section 20
Village of Pleasant Prairie, Kenosha County

To Whom It May Concern:

In response to recent correspondence received from your office, enclosed is a completed Geographic Name Proposal Recommendation indicating the Village's concurrence and support for the Wisconsin Department of Natural Resources (DNR) to officially recognize the 120 acre waterbody located in Prairie Springs Park as Lake Andrea. The Village understands this official designation will improve efficiency and recordkeeping for DNR services. Attached to the recommendation is a certified copy of the resolution adopted May 1, 1995 wherein the Village Board of Trustees officially named this 120 acre lake as "Lake Andrea."

If you need additional information, please contact me by telephone at (262) 925-6721 or by email at tshircel@plprairiewi.com.

Sincerely yours,

Thomas G. Shircel
Interim Village Administrator

jmr
Encs.

**VILLAGE OF PLEASANT PRAIRIE BOARD OF TRUSTEES
RESOLUTION #95-34**

**RESOLUTION TO OFFICIALLY NAME THE LAKE IN THE NEW
PRAIRIE SPRINGS PARK
LOCATED AT STH 165 AND 88TH AVENUE IN THE VILLAGE OF PLEASANT PRAIRIE,
KENOSHA COUNTY, WISCONSIN**

WHEREAS, the Village of Pleasant Prairie is constructing a new Prairie Springs Park located north of STH 165 (104th Street), west of the CP Railway and 88th Avenue, south of the Jerome Creek and east of the Des Plaines River; and

WHEREAS, the new 425 acre Prairie Springs Park which surrounds a 100-acre spring-fed lake will provide year-round park and recreational facilities and programs for youth, adults, senior citizens and corporate citizens of the community; and

WHEREAS, in deciding a name for the spring-fed lake, the Village Board contemplated naming the lake after an individual who has made significant impact upon our community; and

WHEREAS, Senator Joseph F. Andrea was instrumental in creating LakeView Corporate park; and


WHEREAS, Senator Joseph F. Andrea enacted legislation that allowed the Town of Pleasant prairie to incorporate as a Village; and

WHEREAS, Senator Joseph R. Andrea has been dedicated to the economic development of our Village as well as maintenance of our quality life.


NOW THEREFORE BE IT RESOLVED, that the Village Board of Trustees officially names the 100-acre spring fed lake in the new Prairie Springs Park as the "LAKE ANDREA".


Passed and Adopted this the 1st of May, 1995.

VILLAGE OF PLEASANT PRAIRIE

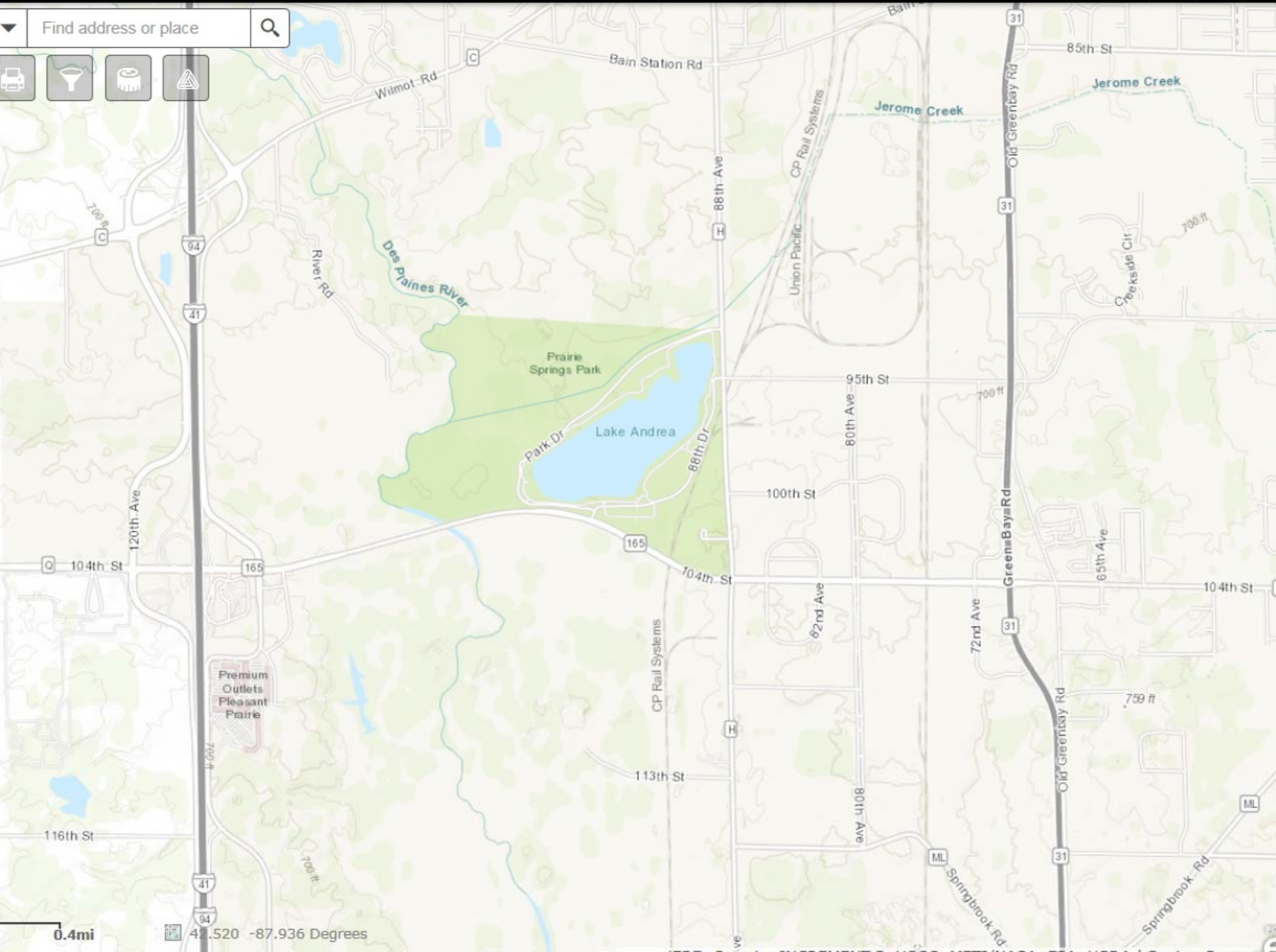

John P. Steinbrink
Village President

ATTEST:


Jane M. Romanowski
Village Clerk



Find address or place



Rough Fish

Suckers, redhorse, carp, and other rough fish (unless listed as threatened or endangered, p. 14) may be taken by hand or hook and line. However, it is illegal to fish by hook and line in a trout stream during the closed trout season. (See separate *2016–2017 Spear-ing, Netting, and Bait Harvest Regulations*). Note: Unless posted otherwise, fish may be taken by hook and line and rough fish may be taken by hand year-round or by hand-held spear June 1 to August 31 where spearing is allowed within 200 feet of a fishway, lock or dam. You may return rough fish taken by hand or hook and line to the water. Rough fish taken by spear or bow and arrow may not be returned to the water. Dispose of them properly; do not leave them on shore or on the ice. Asian carp (e.g. bighead carp, black carp, silver carp, and grass carp) can survive long periods out of the water, especially if placed on ice. Transportation restrictions on rough fish include:

- It is illegal to transport a live Asian carp unless in possession of a state permit from the WI DNR and a federal permit from the U.S. Fish and Wildlife Service.
- A fish, even one held out of water that can be revived is considered a live fish (if put back into water, it will return to life) for the purposes of the rough and invasive fish transportation restrictions.
- To ensure that rough fish, including Asian carp and other invasive fish are dead and no longer capable of being revived, the fish must be eviscerated (entrails removed), the gills cut, or some other similar action be taken to assure fish are dead before transporting them.

Tagged Fish and Tagging Fish

DNR fisheries biologists attach tags to fish for research purposes. If you catch a tagged fish, please notify the nearest DNR office with the tag number, when and where the fish was caught, its length, and its weight. If you keep the fish, send in the tag; if you release it, leave the tag on the fish but be sure to record the tag number. By including your contact information, the biologist will be able to send back to you information about the tagged fish. It is illegal for anyone to catch, tag, mark, or attach any object and release a fish without first obtaining a scientific collector's permit.

Tournament Permits

A permit is required from the WDNR to hold a fishing tournament where the waters to be fished are identified by name, where participants compete for prizes, and where any of the following apply: the tournament either involves 20 or more boats or 100 or more participants; the tournament includes any trout species on classified trout streams; the tournament is a catch-hold-release tournament with an off-site weigh-in; or, the total prize value is \$10,000 or greater. Application fees must accompany applications and vary depending on the type of tournament and the amount of prizes being awarded. Details regarding application fees and other information on rules governing fishing tournaments can be found online at: dnr.wi.gov/topic/fishing/fishingtournaments/. Applications for holding a fishing tournament can also be submitted online. Results of the tournament must be reported on forms provided with the permit and returned to: WDNR Fishing Tournaments, PO Box 7921, Madison, WI 53707.

Urban and Community Fishing

Urban fishing waters are small lakes and ponds under 25 acres that are intensively and cooperatively managed with a municipality. They are posted with signs, have special regulations and their shoreline is accessible to the public.

- The following urban waters have a year-round season, no length limits, and a special season (March 12 thru April 29, 2016) for juveniles 15 years of age and younger and certain disabled anglers. They also have a daily bag limit of three (3) trout, one (1) gamefish (largemouth bass, smallmouth bass, walleye, sauger, and northern pike), and ten (10) panfish (bluegill, crappie, pumpkinseed, yellow perch, and bullhead).

Posted waters: **Kenosha County:** Anderson Park, Bong Children's Pond, **Milwaukee County:** Brown Deer Park, Dineen Park, Estabrook Park, Franklin High School, Greenfield Park, Holler Park, Humboldt Park, Jackson Park, Juneau Park, Kosciuszko Park, McCarty Park, McGovern Park, Miller Park, Mitchell Park, Oak Creek Parkway, Saveland Park, Schoetz Park, Scout Lake, Sheridan Park, Washington Park, Wilson Park; **Outagamie County:** Appleton Memorial Pond; **Ozaukee County:** Harrington Beach Quarry, Mequon Rotary Park East and West, Pucketts Pond, Schowalter Park, Willow Brooke Park; **Racine County:** Gorney Park, Johnson Park, Lockwood Park, Pritchard Park, Quarry Lake, Reservoir Park; **Rock County:** Lions Park Pond **Sheboygan County:** Kohler-Andrae State Park Pond, Sheboygan Quarry, Memorial Park, River Park Lagoon ; **Walworth County:** Ceylon Lagoon, Congdon Park, Millpond Park Pond; **Washington County:** Boot Lake, Hartford Millpond, Homestead Hollow Park, Kewaskum Millpond, Regner Pond, Sandy Knoll Park, Wells Lake, Wiedenbach Park Pond; **Waukesha County:** Calhoun Park, Delafield Rearing Pond, Foxbrook Pond, Heyer Park North and South, Lapham Peak Pond, Lepper Dam Millpond, Lions Park-Overland, Menomonee Park, Minooka Park, Muskego Park, Nixon Park, Regal Park, and Woodfield North and South.

Current fish stocking and regulation information for southeastern waters is available from February 15th through November 15th on the 24-hour Urban Waters Fishing Hotline at 414/263-8494 in the Milwaukee Metro Area or toll free at 1-888-FISH-LNE (1-888-347-4563).

- The following urban waters have a year-round season and no length limits. *Note: Only juveniles 15 years of age and younger and certain disabled anglers may fish these waters.* These waters have a daily bag limit of three (3) trout, one (1) gamefish (largemouth bass, smallmouth bass, walleye, sauger, and northern pike), and ten (10) panfish (bluegill, crappie, pumpkinseed, yellow perch, and bullhead).

Posted waters: **Brown County:** Manger Lagoon - city of Green Bay; **Dane County:** Token Creek ponds, Syene ponds; **Langlade County:** Remington Lake; **Lincoln County:** Mirror Lake.

Viral Hemorrhagic Septicemia

Viral Hemorrhagic Septicemia, or VHS, is a serious fish disease that was found in Wisconsin in 2007. VHS is not a threat to human health, but it can affect a variety of Wisconsin fishes and cause large fish kills. To find out more about VHS and the current rules to minimize the spread of this deadly fish disease, visit the DNR website at dnr.wi.gov/topic/fishing/vhs.

Warden Authority

Conservation wardens performing their duties may enter private land at any time. Wardens may also seize as evidence all fish taken or possessed in violation of the law, and any equipment used in connection with a violation. Wardens do not have the authority to enforce trespass laws.