

**PRW 38.**

32 acres

**North Segment:**

OWNER1 DALE F WEISS  
OWNER2 HEIDI L WEISS  
OWN\_ADD1 N10436 COUNTY ROAD V  
OWN\_ADD2  
OWN\_CITY MAYVILLE  
OWN\_ST WI  
OWN\_ZIP 53050

PLSS\_DESC NWNE2513N16E  
PLSS\_DESC NENE2513N16E

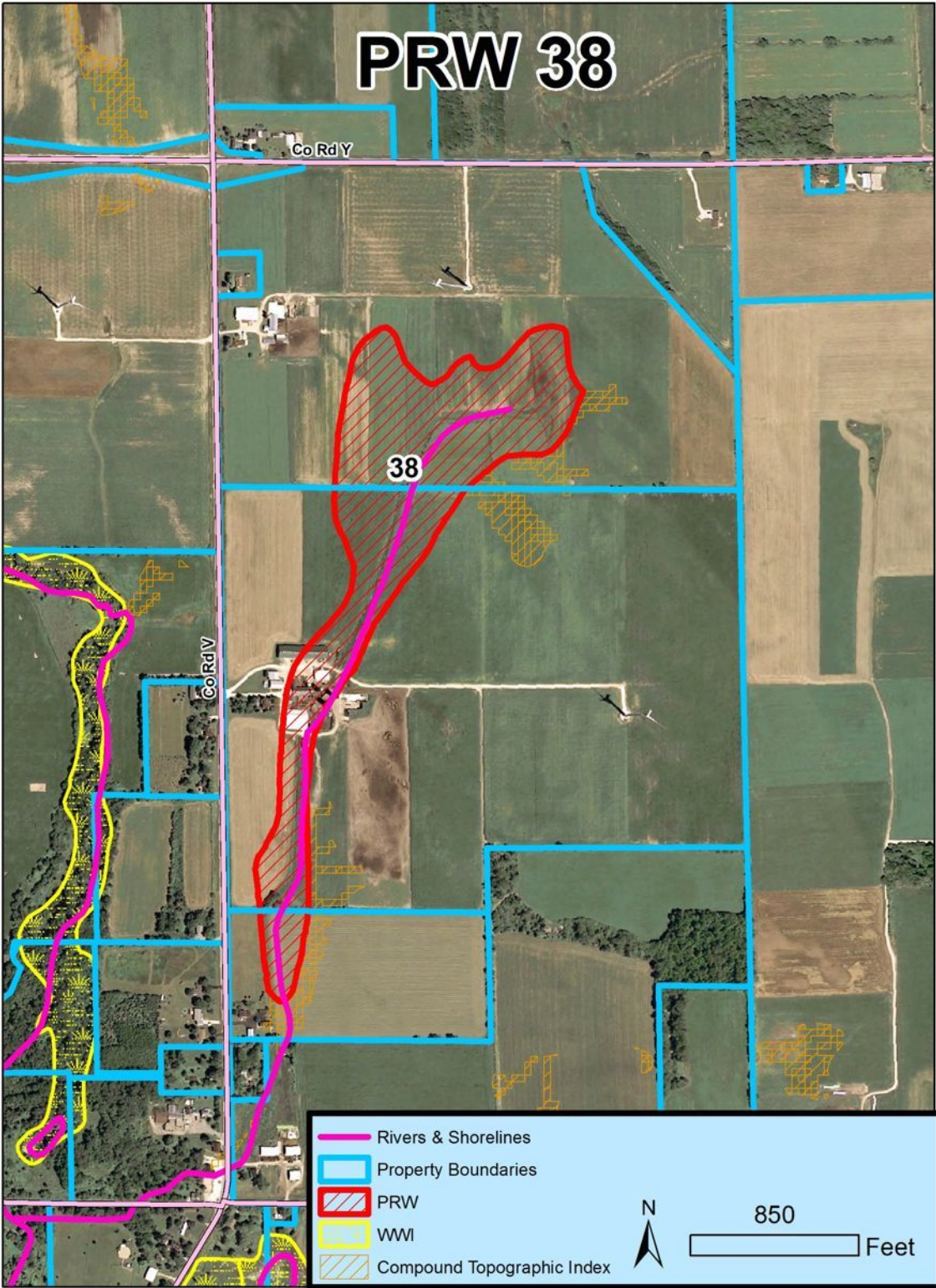
**South Segment:**

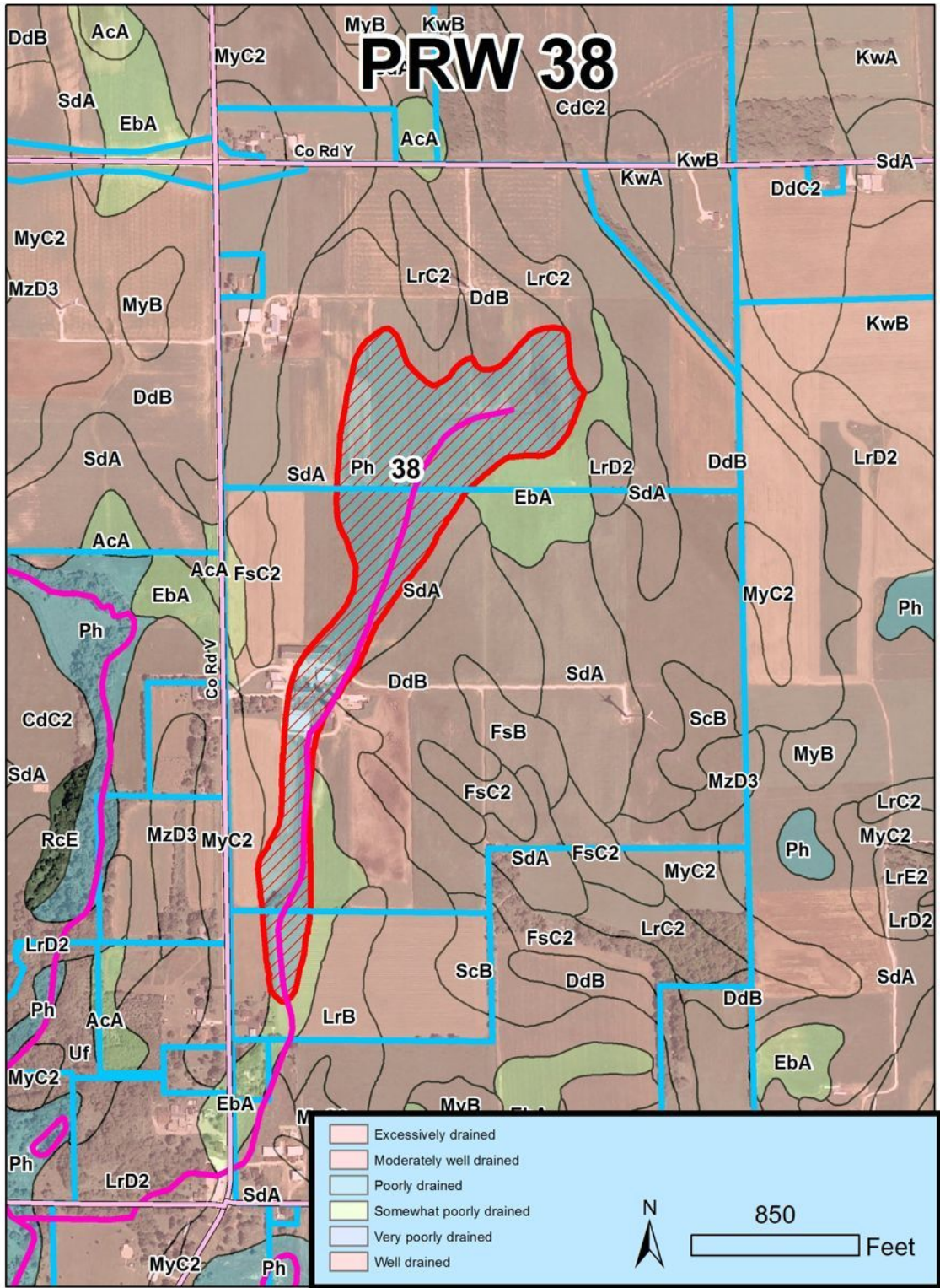
OWNER1 MARK P WONDRA  
OWNER2  
OWN\_ADD1 N10292 COUNTY ROAD V  
OWN\_ADD2  
OWN\_CITY MAYVILLE  
OWN\_ST WI  
OWN\_ZIP 53050

PLSS\_DESC SWNE2513N16E  
PLSS\_DESC NWSE2513N16E

One large ditch present. North end near windmill has unplanted areas. Ditch fill could pond water over large, flat area. North end of PRW restorable.

# PRW 38





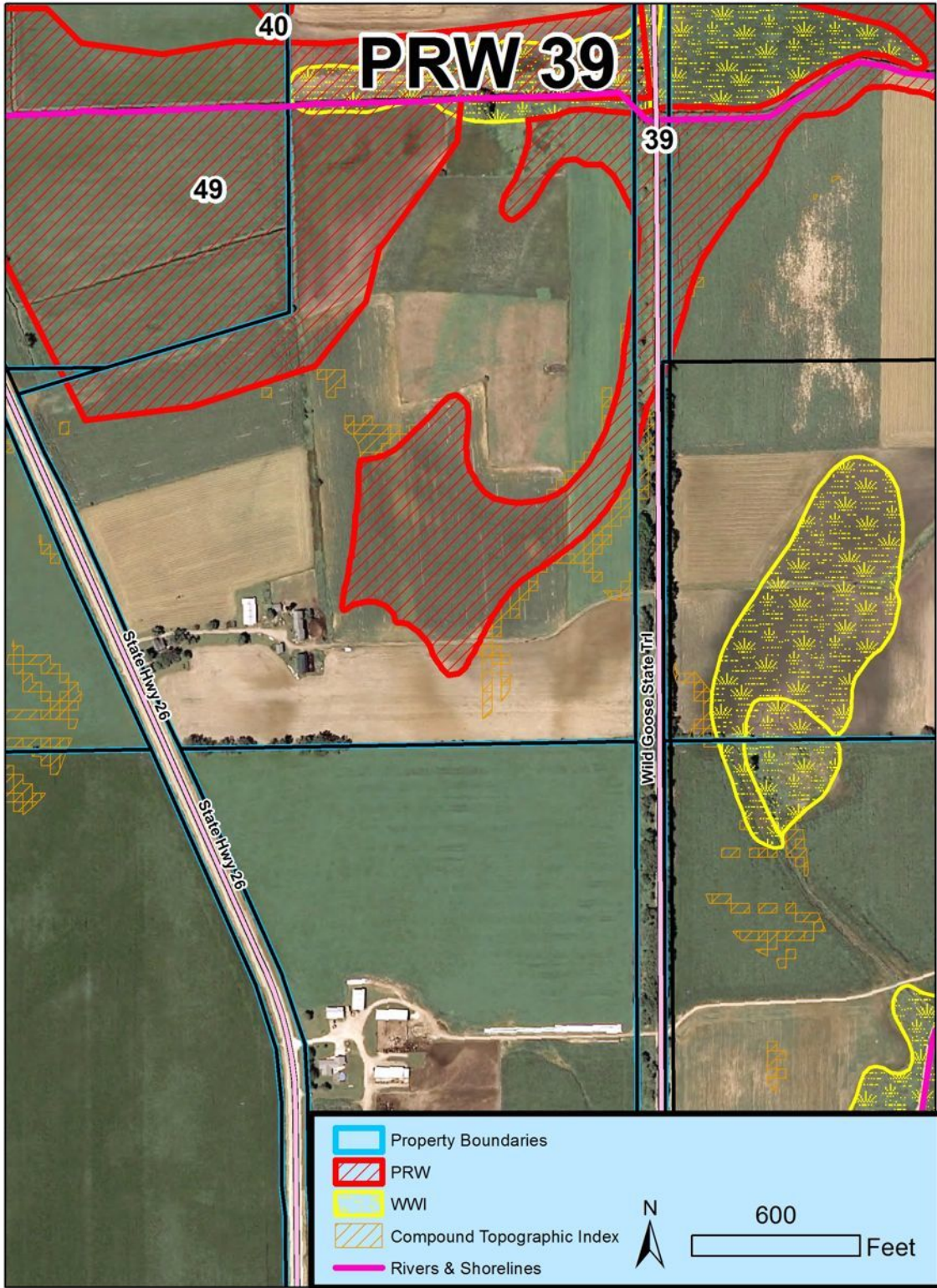
**PRW 39.**

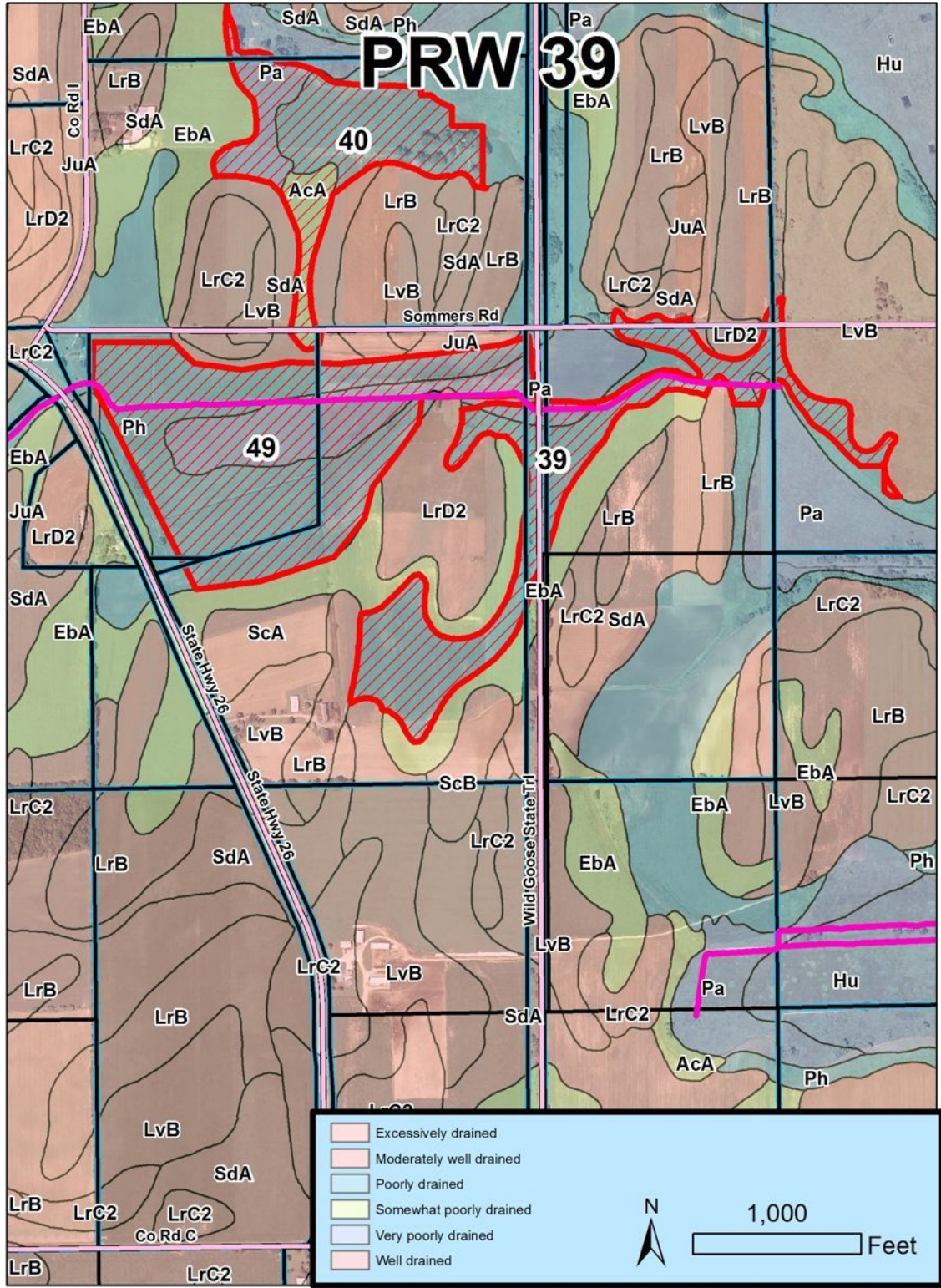
30 acres

OWNER1 AGNES M MEYER  
OWNER2 EDWARD P MEYER  
OWN\_ADD1 N10319 COUNTY ROAD I  
OWN\_ADD2  
OWN\_CITY BURNETT  
OWN\_ST WI  
OWN\_ZIP 53922

PLSS\_DESC SENE2813N15E

No surface drainage, may be tiled. Does not look restorable unless tiled.





# PRW 39

	Excessively drained
	Moderately well drained
	Poorly drained
	Somewhat poorly drained
	Very poorly drained
	Well drained

N

1,000 Feet

**PRW 40.**

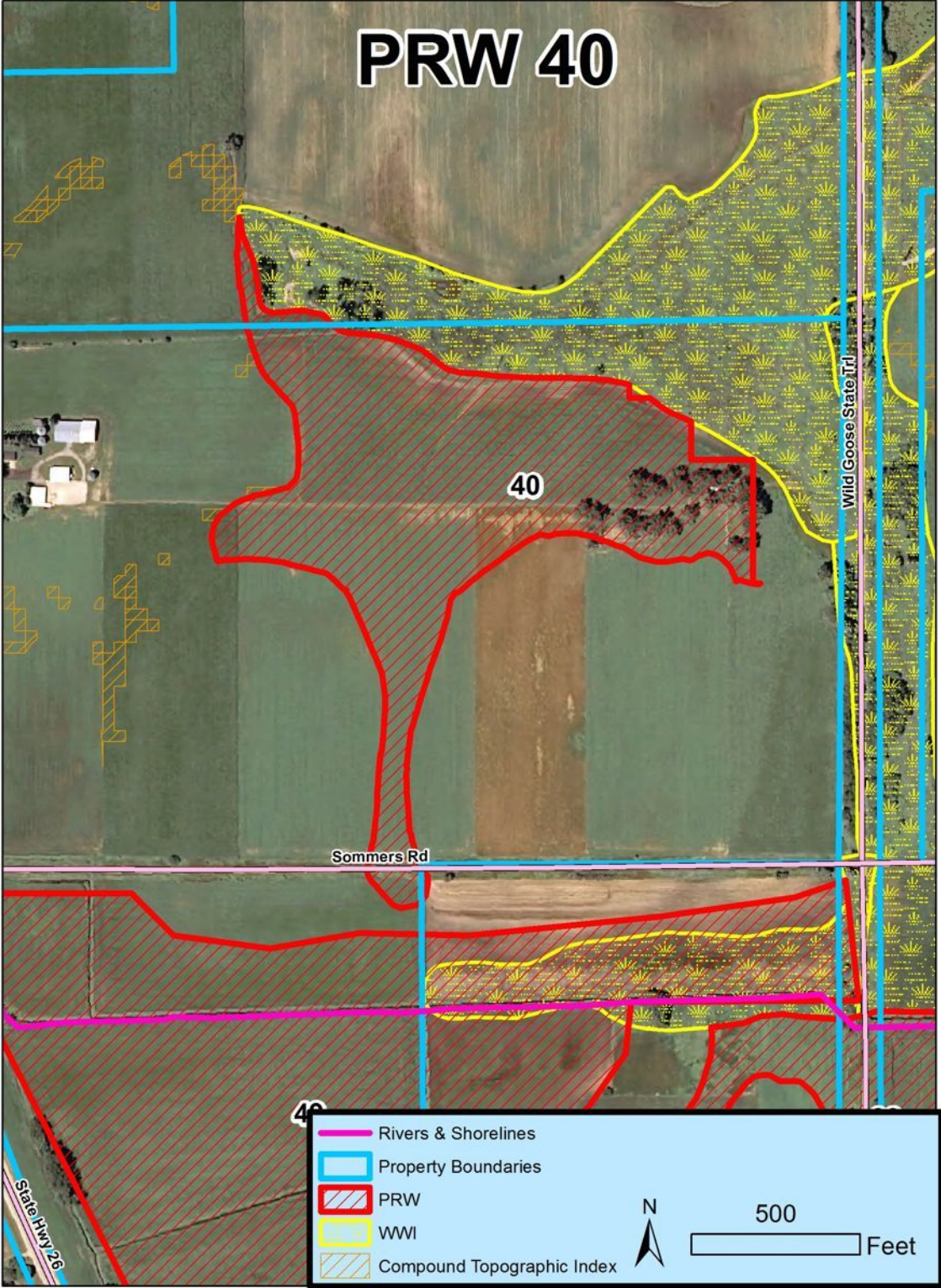
22 acres

OWNER1 IRVAN R POSSIN  
OWNER2 SARAH A POSSIN  
OWN\_ADD1 1042 BRIARWOOD LN  
OWN\_ADD2  
OWN\_CITY FOND DU LAC  
OWN\_ST WI  
OWN\_ZIP 54935

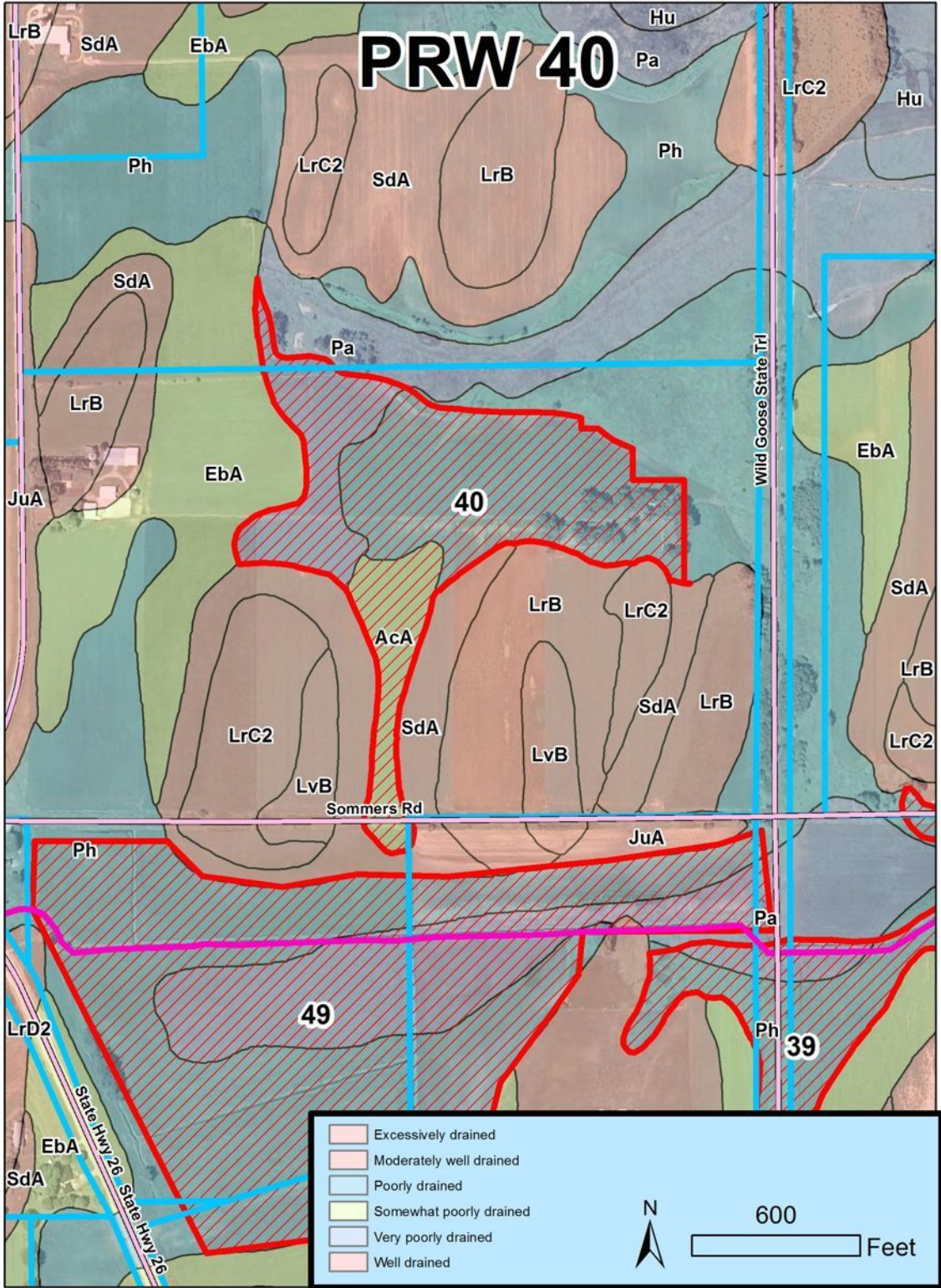
PLSS\_DESC NWSE2113N15E  
PLSS\_DESC NESE2113N15E  
PLSS\_DESC NESE2113N15E  
PLSS\_DESC SESE2113N15E

Can't see.

# PRW 40







**PRW 41.**

10 acres

OWNER1 GERALD L KRUSCHKA

OWNER2 LAURA S KRUSCHKA

OWN\_ADD1

OWN\_ADD2 PO BOX 157

OWN\_CITY BROOKFIELD

OWN\_ST WI

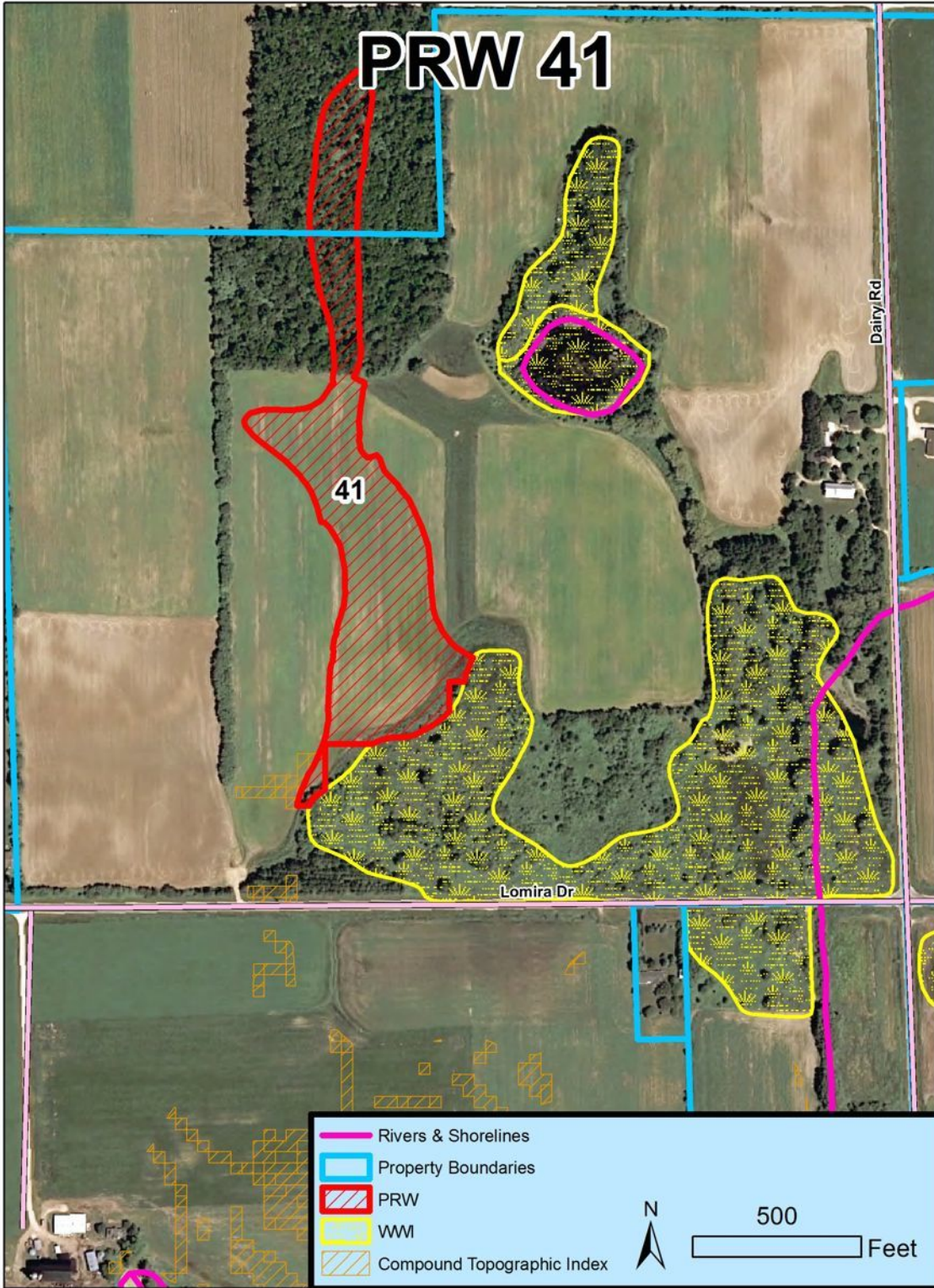
OWN\_ZIP 53008

PLSS\_DESC NWSE1413N16E

PLSS\_DESC NWSE1413N16E

Could not see PRW. Two ditches run south out of wetland that sits south of PRW. But PRW is probably higher on landscape and without strong restoration potential.

# PRW 41

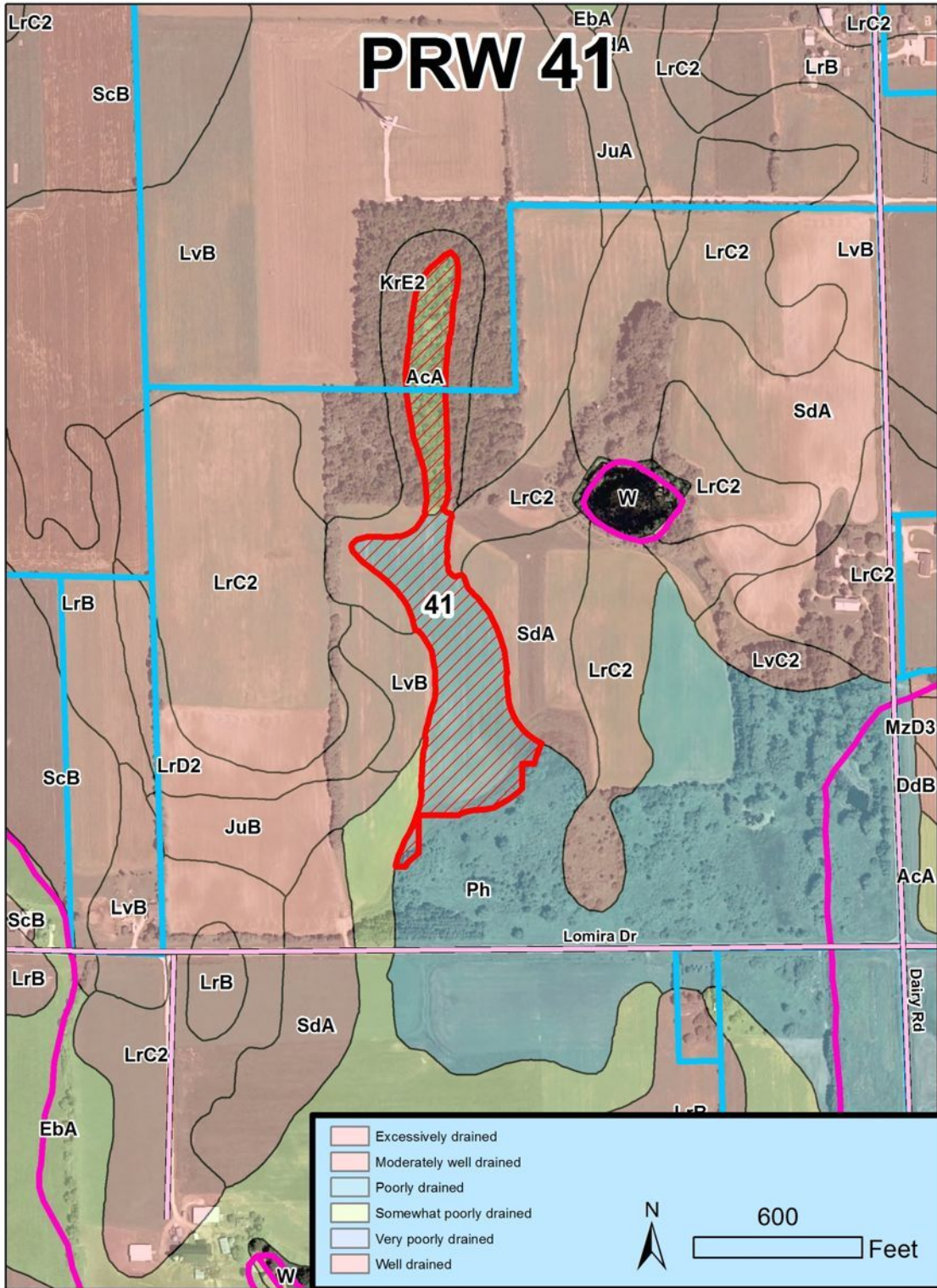


- Rivers & Shorelines
- Property Boundaries
- PRW
- WWI
- Compound Topographic Index



500

Feet



**PRW 42.**

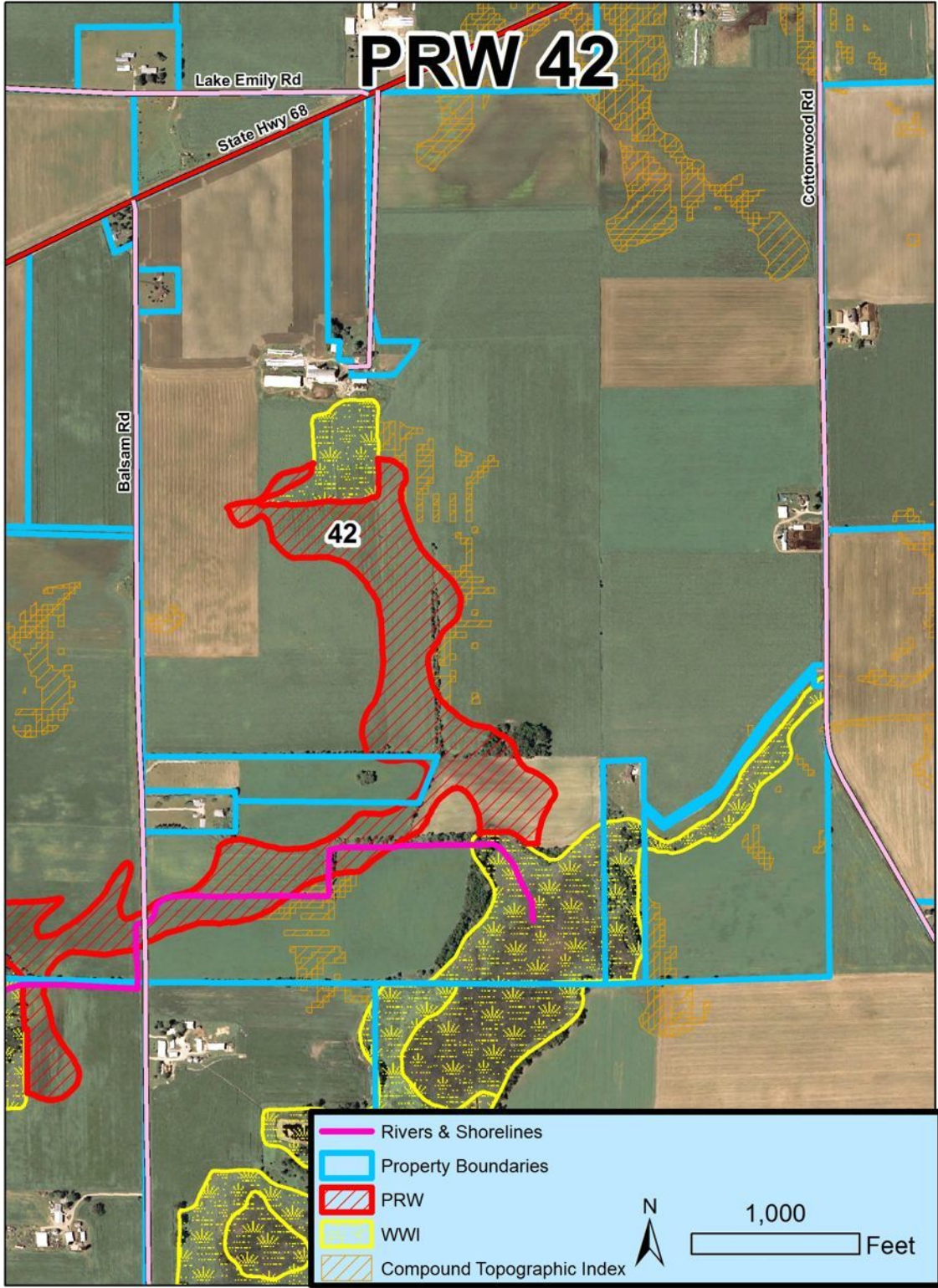
53 acres

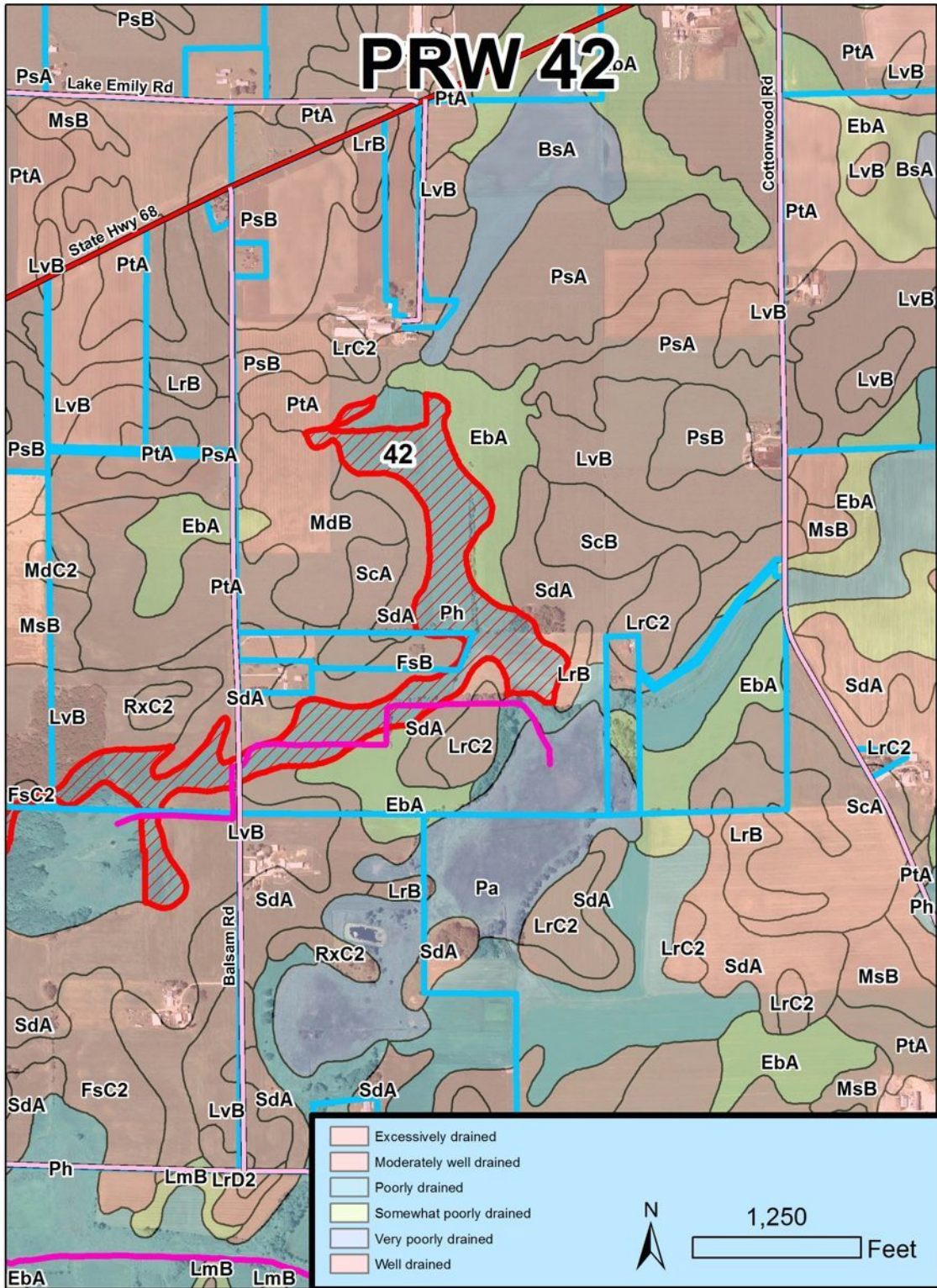
OWNER1 BUWALDA COTTONWOOD FARMS  
OWNER2 LLC  
OWN\_ADD1 W7645 STATE ROAD 68  
OWN\_ADD2  
OWN\_CITY WAUPUN  
OWN\_ST WI  
OWN\_ZIP 53963

PLSS\_DESC SWNE1113N14E  
PLSS\_DESC SENE1113N14E  
PLSS\_DESC NWSE1113N14E  
PLSS\_DESC NESE1113N14E  
PLSS\_DESC SESE1113N14E

Shallow ditch, recently cleaned of trees, restorable. Need to keep adjacent P/L ditch open for neighbor on west. Could be tile system running south to outlet.

# PRW 42





**PRW 43.**

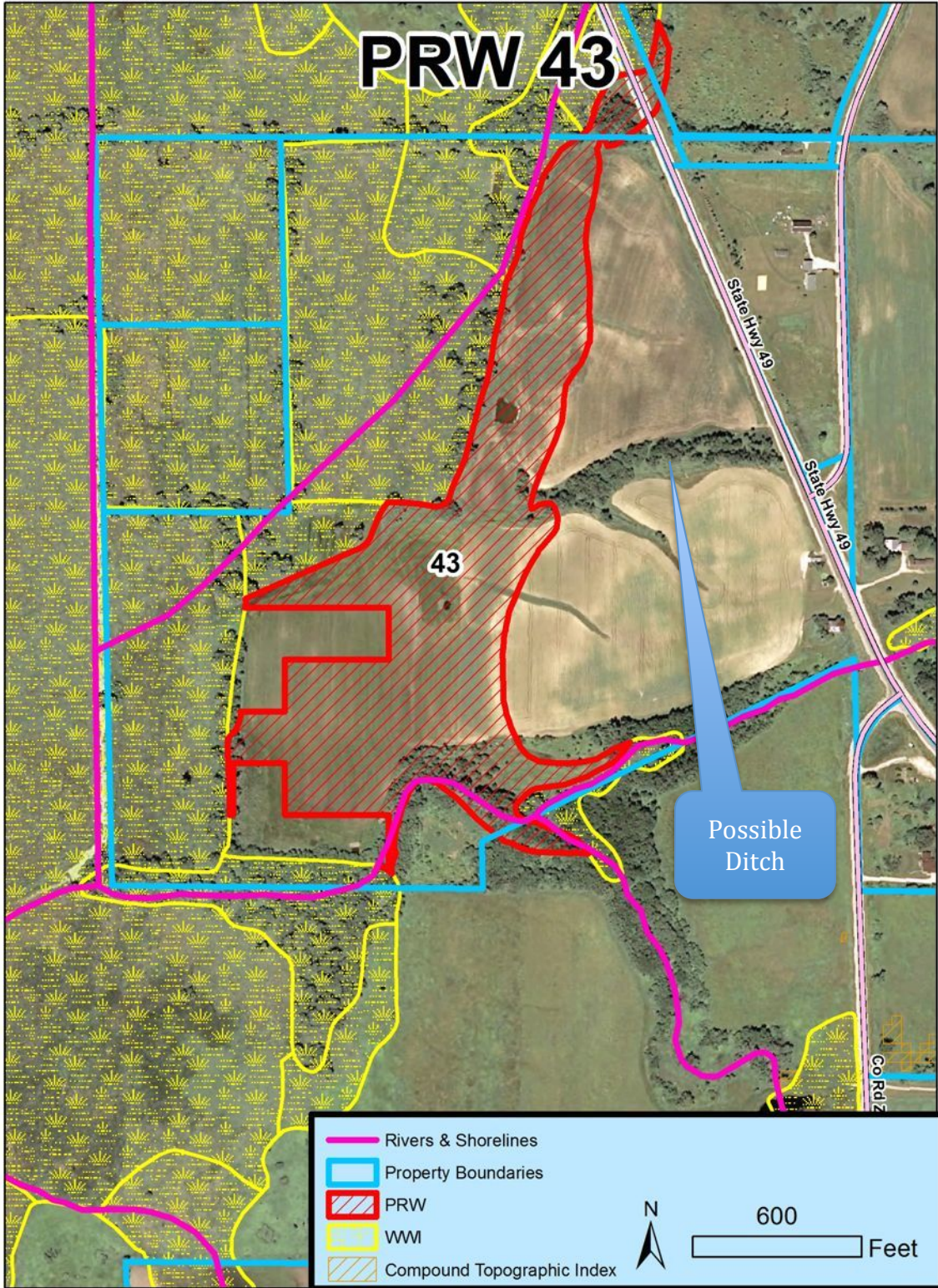
29 acres

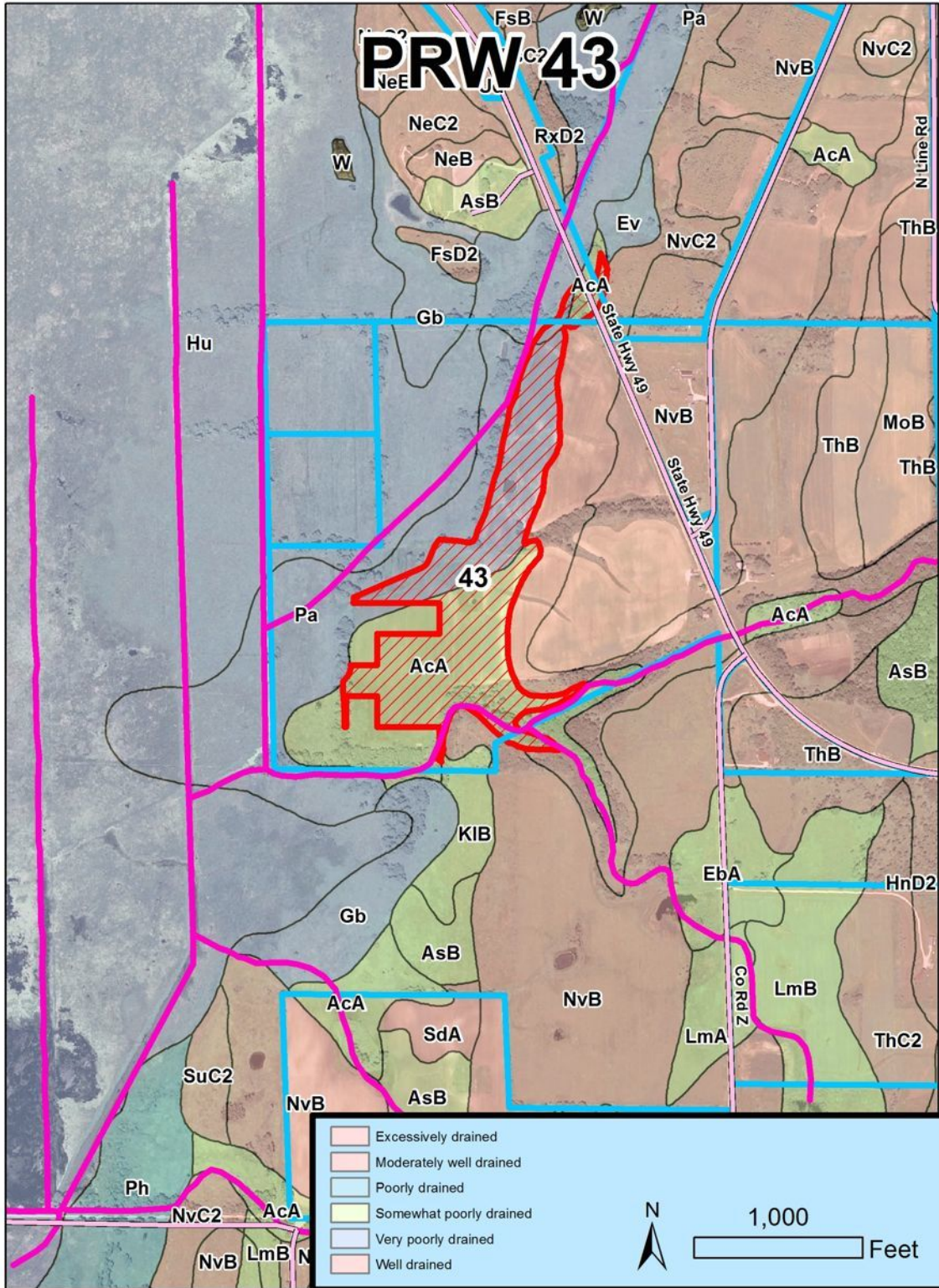
OWNER1 WAAS ACRES LLC  
OWNER2  
OWN\_ADD1 310 LUEDTKE LN  
OWN\_ADD2  
OWN\_CITY LOMIRA  
OWN\_ST WI  
OWN\_ZIP 53048

PLSS\_DESC NWSE0513N16E  
PLSS\_DESC SESW0513N16E  
PLSS\_DESC SWSE0513N16E

Could not see clearly enough to assess. Could ditch with lateral swales on south end, which was a reed canary grass flat. Might have restoration potential.







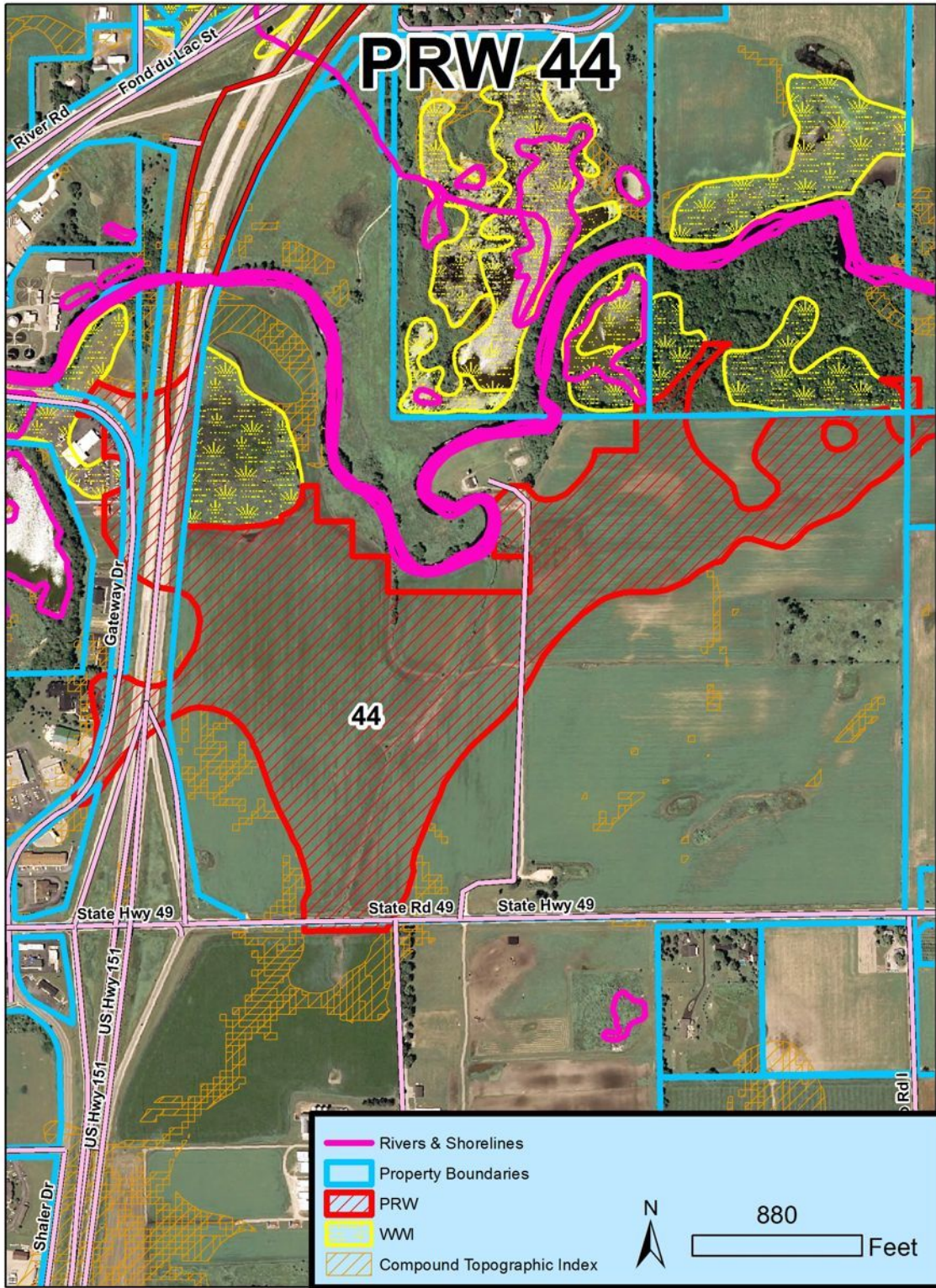
**PRW 44.**

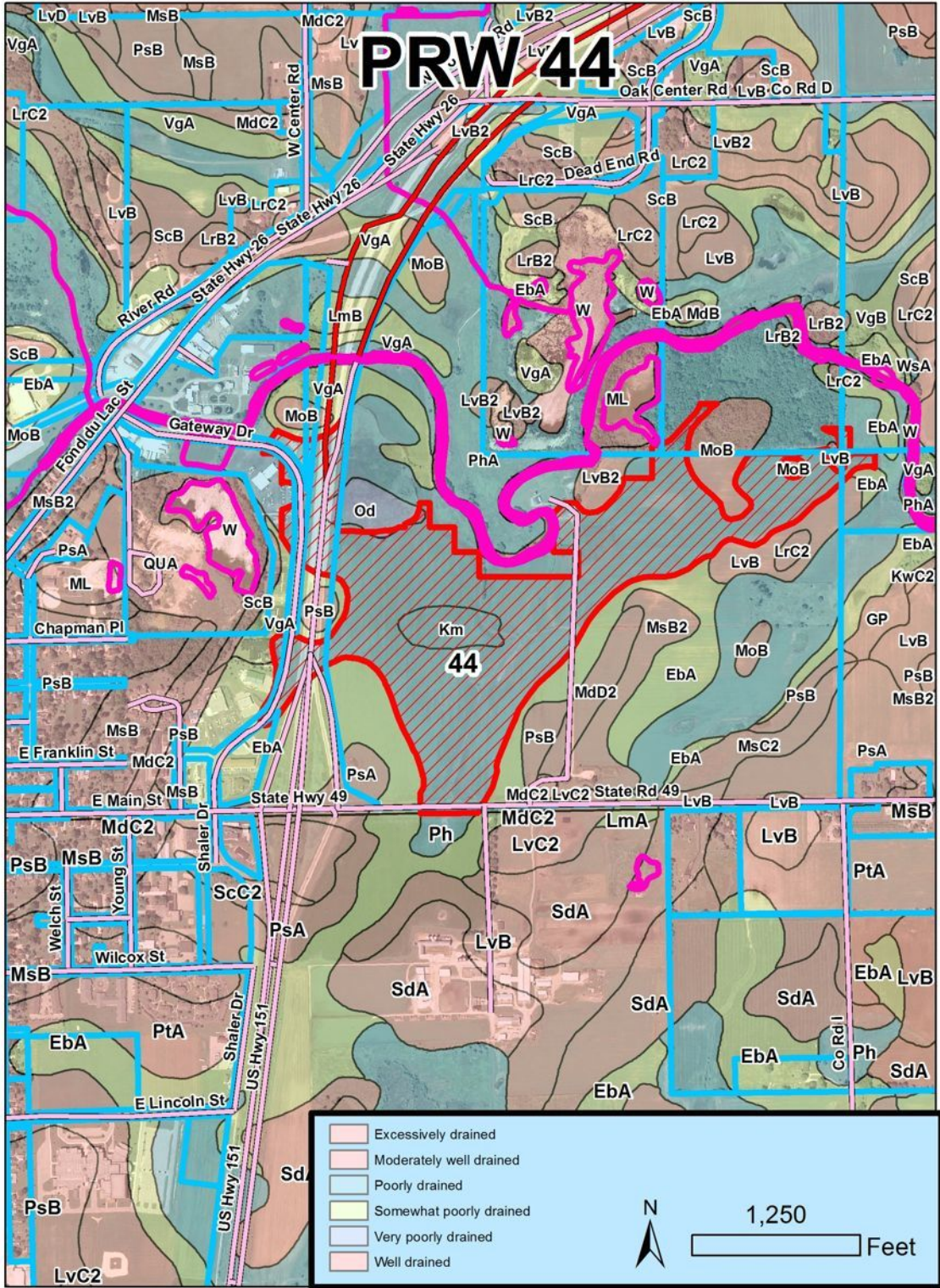
98 acres

OWN\_LAST STATE OF WIS DEPT OF PUBLIC WELFARE  
OWN2\_FIRST  
OWN2\_MI  
OWN2\_LAST  
MADDR PO BOX 351  
MADDR\_2  
MCITYWAUPUN  
MSTATE WI  
MZIP 53963

PLSS\_DESC NWSE3314N15E  
PLSS\_DESC NESE3314N15E  
PLSS\_DESC SWSE3314N15E  
PLSS\_DESC SESE3314N15E

Large cropped basin with ditch draining north to river. Looks like a central depression drained by tile. Could be a large tile system with outlet by the river. Ditch could be filled at lower end with out affecting ROW Hwy. 49. Good Potential.





**PRW 45.**

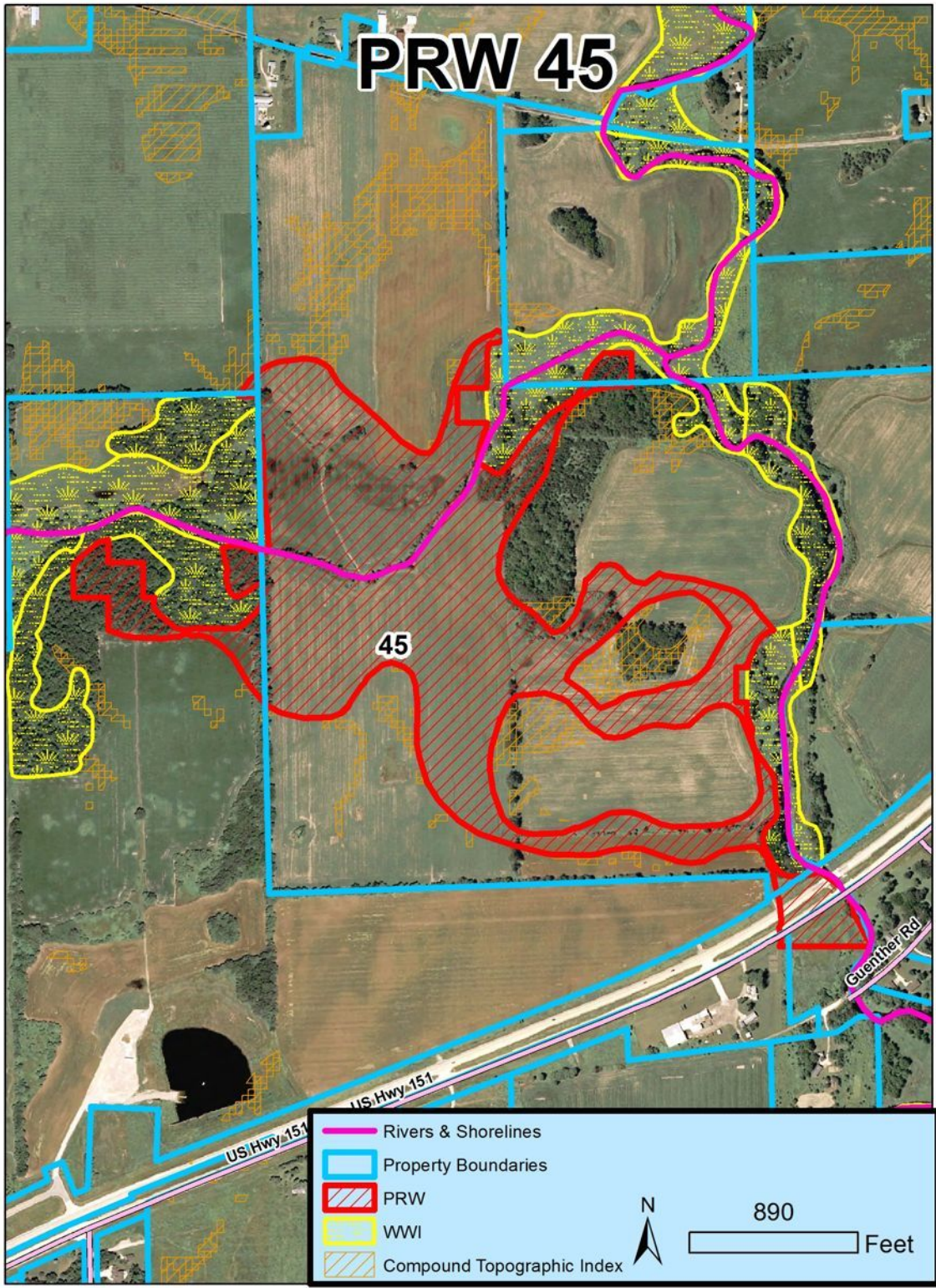
82 acres

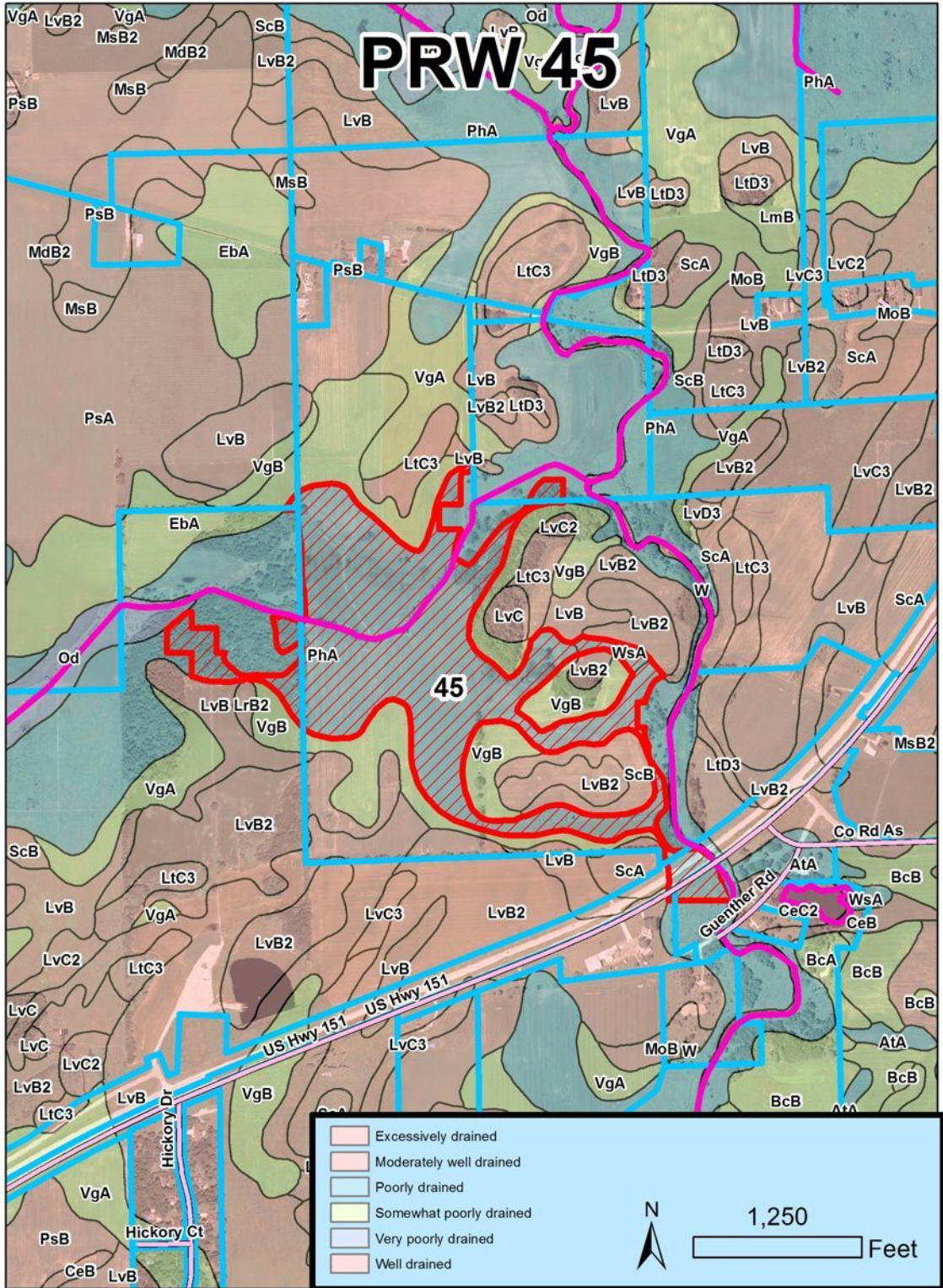
OWN\_LAST MONT SMA  
OWN2\_FIRST ELAINE  
OWN2\_MI J  
OWN2\_LAST KUIPER  
MADDR N5518 COUNTY ROAD Y  
MADDR\_2  
MCITY FOND DU LAC  
MSTATE WI  
MZIP 54937

PLSS\_DESC NWNW2414N15E  
PLSS\_DESC SWNW2414N15E  
PLSS\_DESC SENW2414N15E

Could not see clearly from road.

# PRW 45







**PRW 46.**

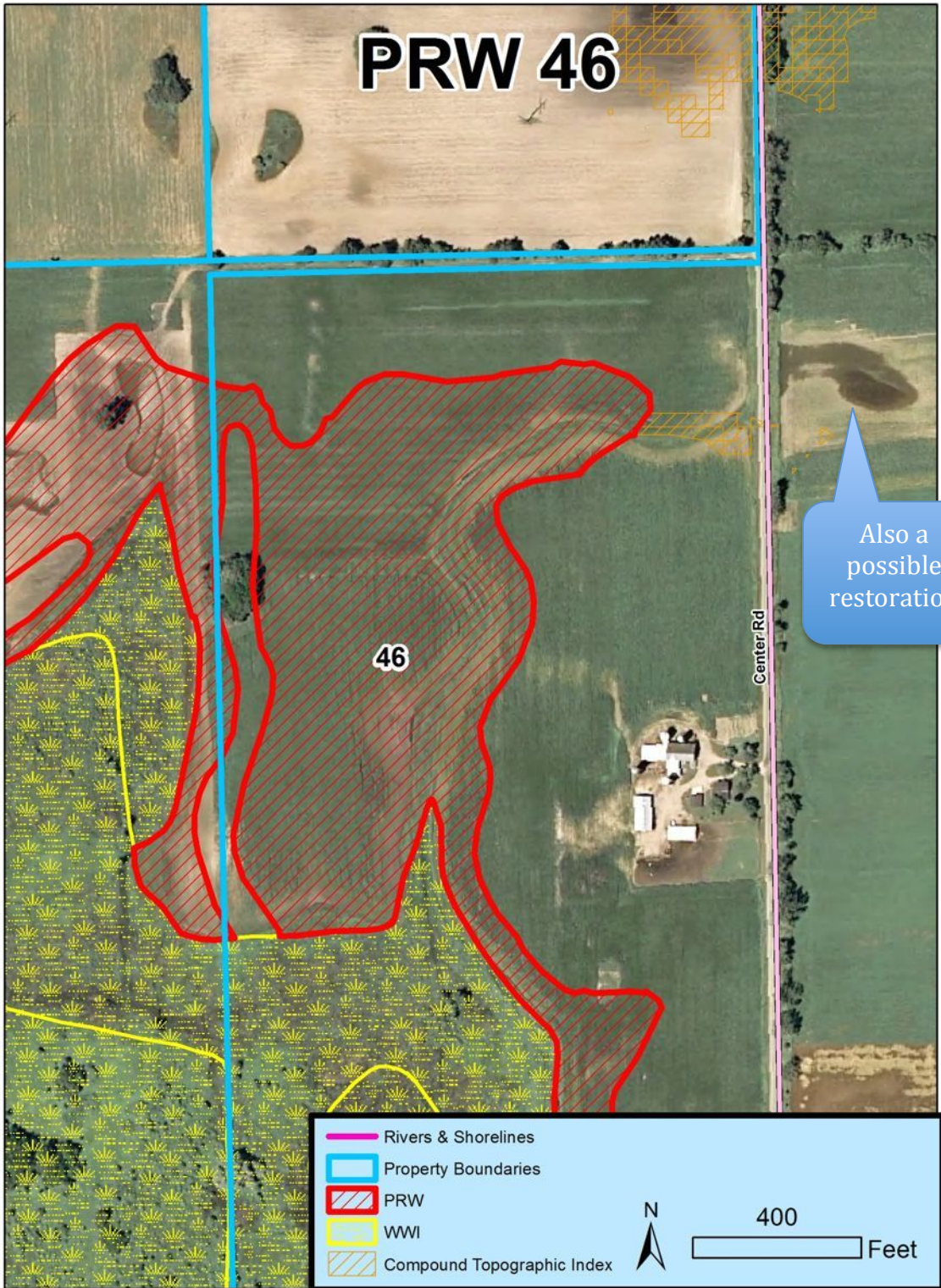
25 acres

OWN\_LAST RUENGER  
OWN2\_FIRST JILL  
OWN2\_MI E  
OWN2\_LAST RUENGER  
MADDR N4206 CENTER RD  
MADDR\_2  
MCITYWAUPUN  
MSTATE WI  
MZIP 53963

PLSS\_DESC NESE0914N15E  
PLSS\_DESC SESE0914N15E

Good drainage swale through center. Big flat area, part of it recently tiled. Good potential. Also potential for scrape and berm restoration just east of Center Rd.

# PRW 46



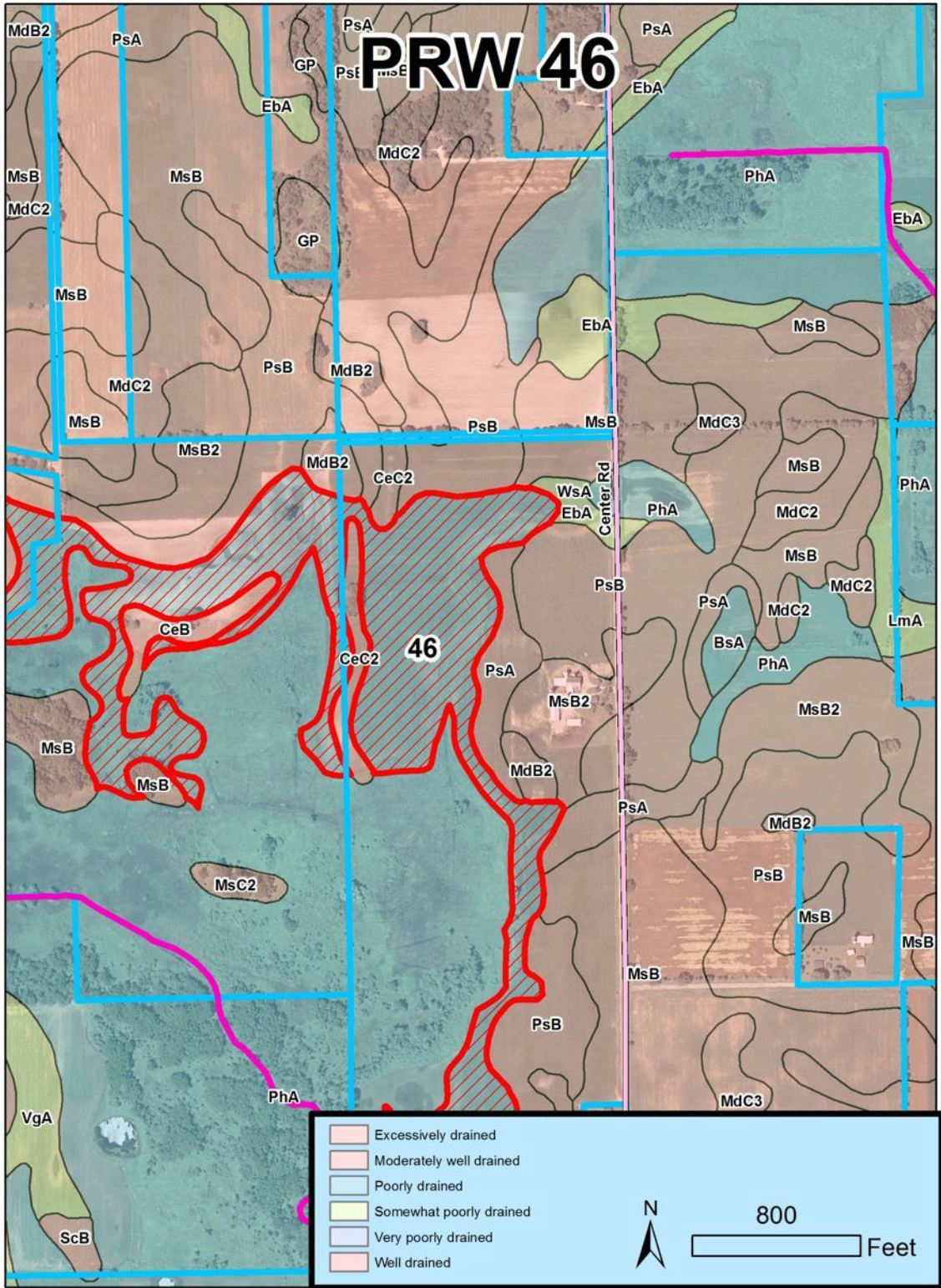
Also a possible restoration

- Rivers & Shorelines
- Property Boundaries
- PRW
- WWI
- Compound Topographic Index



400 Feet

# PRW 46



	Excessively drained
	Moderately well drained
	Poorly drained
	Somewhat poorly drained
	Very poorly drained
	Well drained

N  
800 Feet

**PRW 47.**

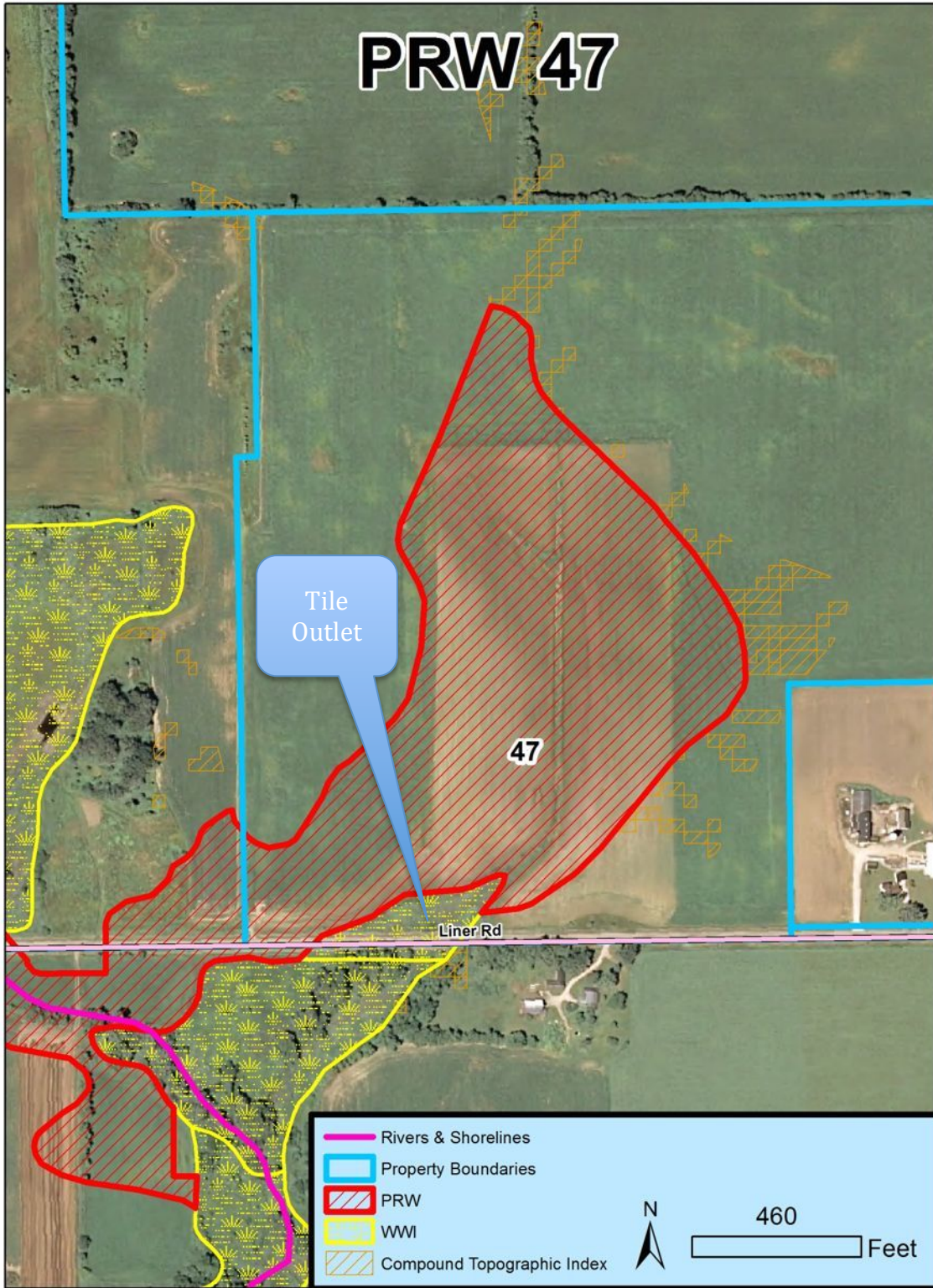
39 acres

OWN\_LAST OWENS ACRES LLC  
OWN2\_FIRST  
OWN2\_MI  
OWN2\_LAST  
MADDR N5421 BRANDON ROAD  
MADDR\_2  
MCITY BRANDON  
MSTATE WI  
MZIP 53919

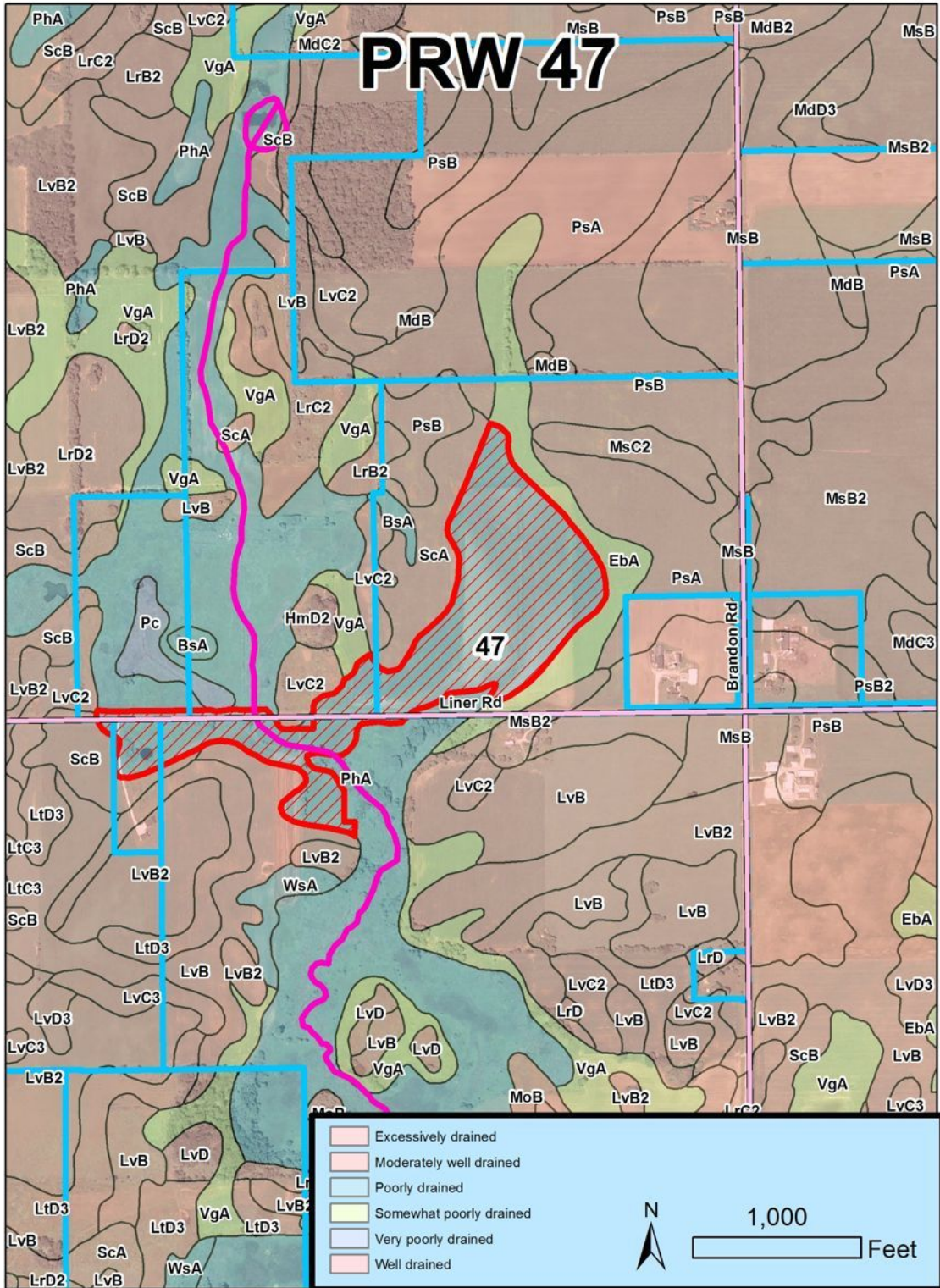
PLSS\_DESC SWSE3415N14E  
PLSS\_DESC SESE3415N14E

Tile system drains wetland. Good restoration potential.

# PRW 47



# PRW 47



**PRW 48.**

20 acres

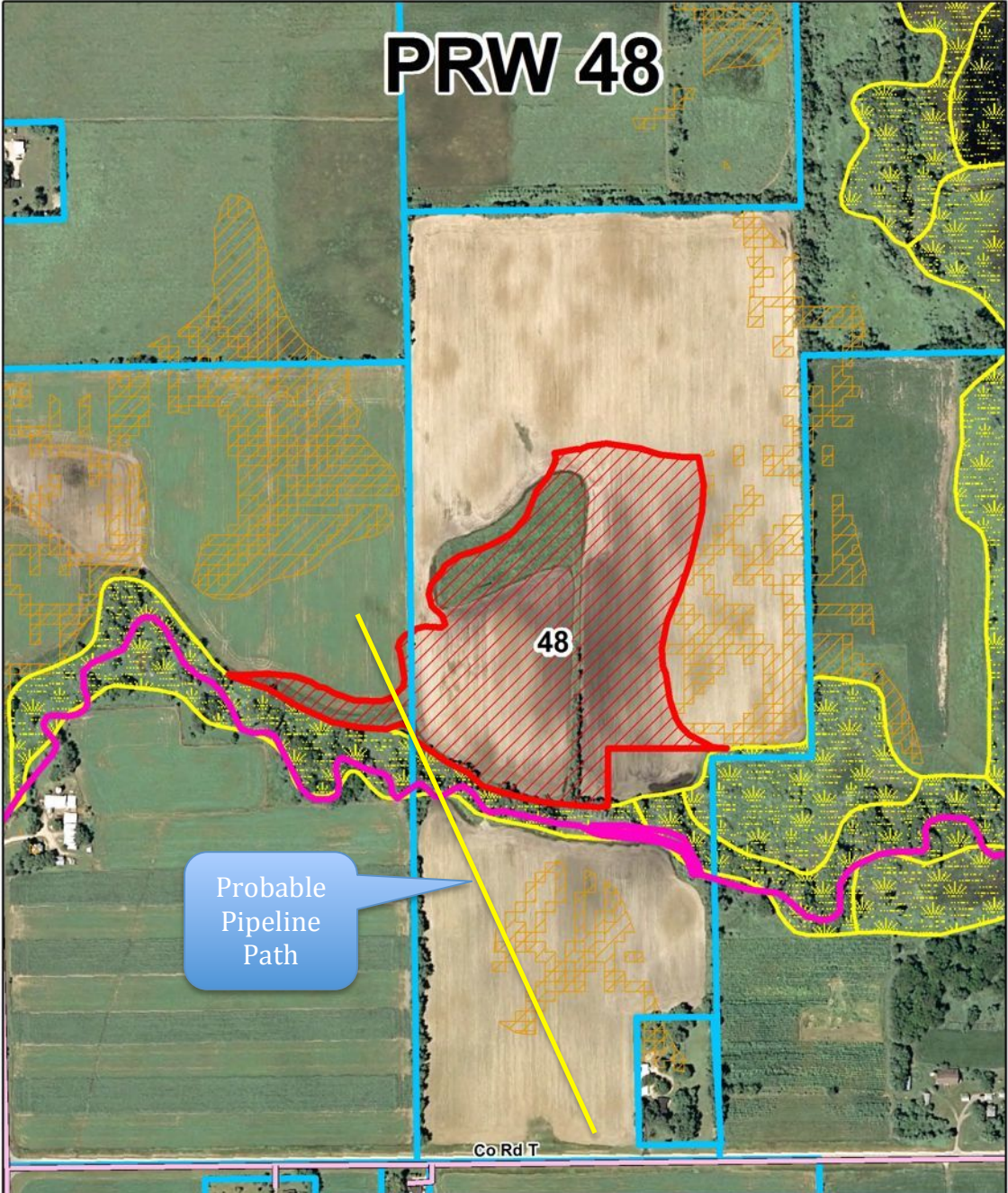
OWN\_LAST STEENBERG INVESTMENTS LLC  
OWN2\_FIRST  
OWN2\_MI  
OWN2\_LAST  
MADDR PO BOX 1257  
MADDR\_2  
MCITY FOND DU LAC  
MSTATE WI  
MZIP 54936

PLSS\_DESC NENW3015N15E






Kitchen: Check in fall when leaves are off. Good restoration potential. May have tile system in addition to ditch. Have pipeline marked.



Ziegler: Long distance from road, can't see details but appears to have potential. Cattail basin on north end of PRW. Ditch runs to stream, could be plugged. Pipeline probably runs along edge of PRW. Overall, good potential.

# PRW 48



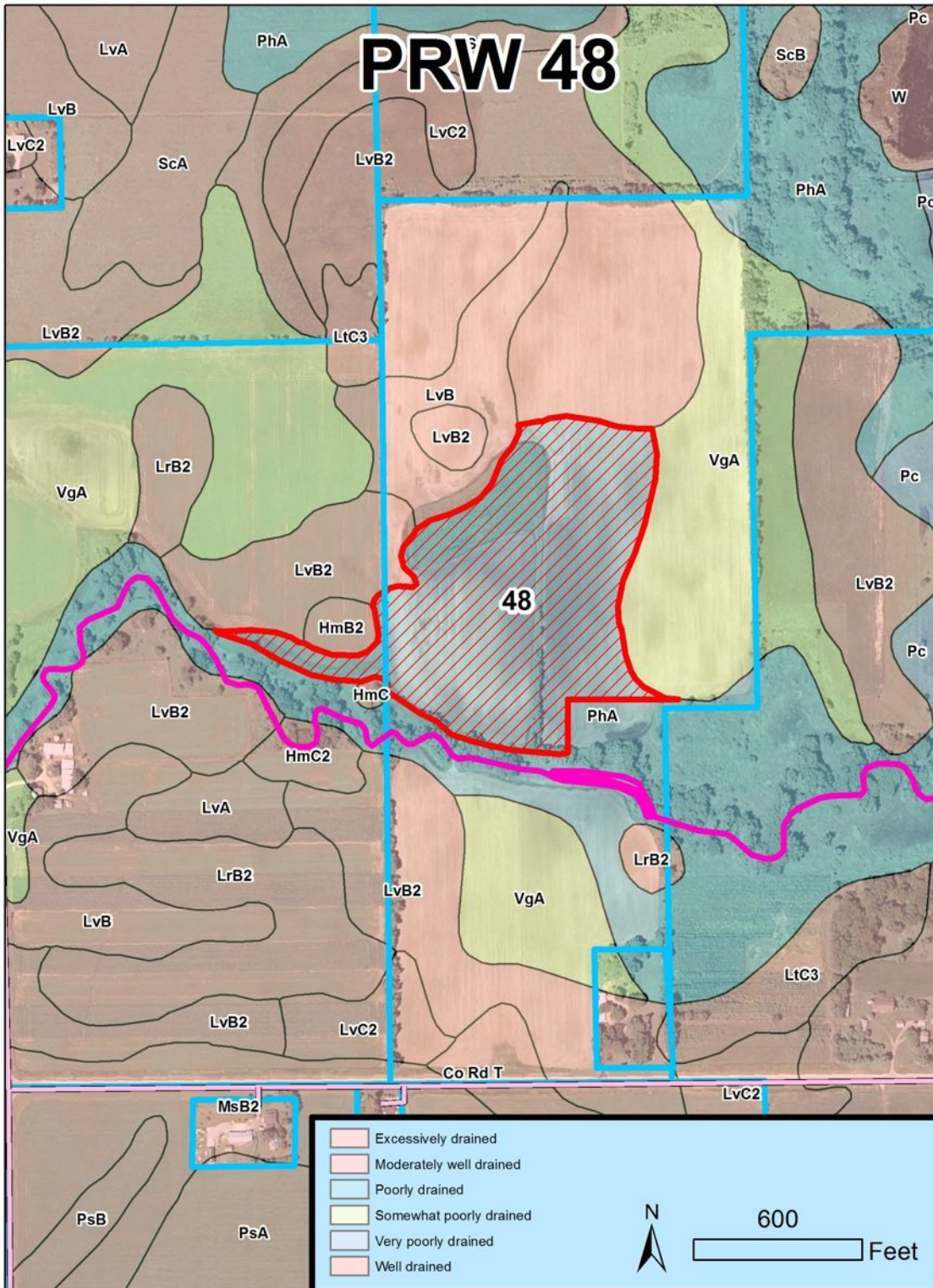
Probable Pipeline Path

-  Rivers & Shorelines
-  Property Boundaries
-  PRW
-  WMI
-  Compound Topographic Index

N  600  Feet



# PRW 48



**PRW 49.**

49 acres

**West Segment:**

OWNER1 IRVAN R POSSIN  
OWNER2 SARAH A POSSIN  
OWN\_ADD1 1042 BRIARWOOD LN  
OWN\_ADD2  
OWN\_CITY FOND DU LAC  
OWN\_ST WI  
OWN\_ZIP 54935

PLSS\_DESC NWNE2813N15E

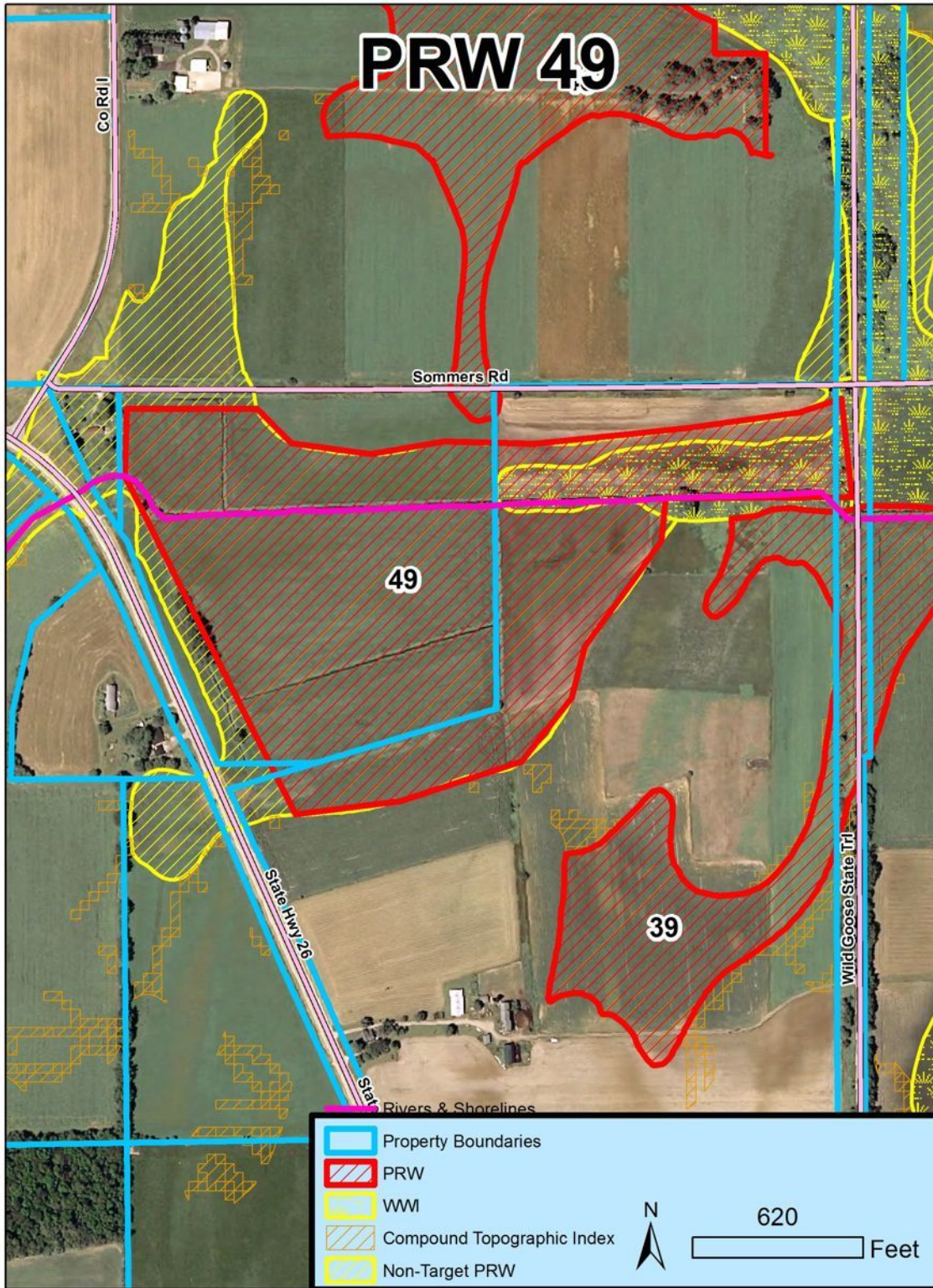
**East Segment:**

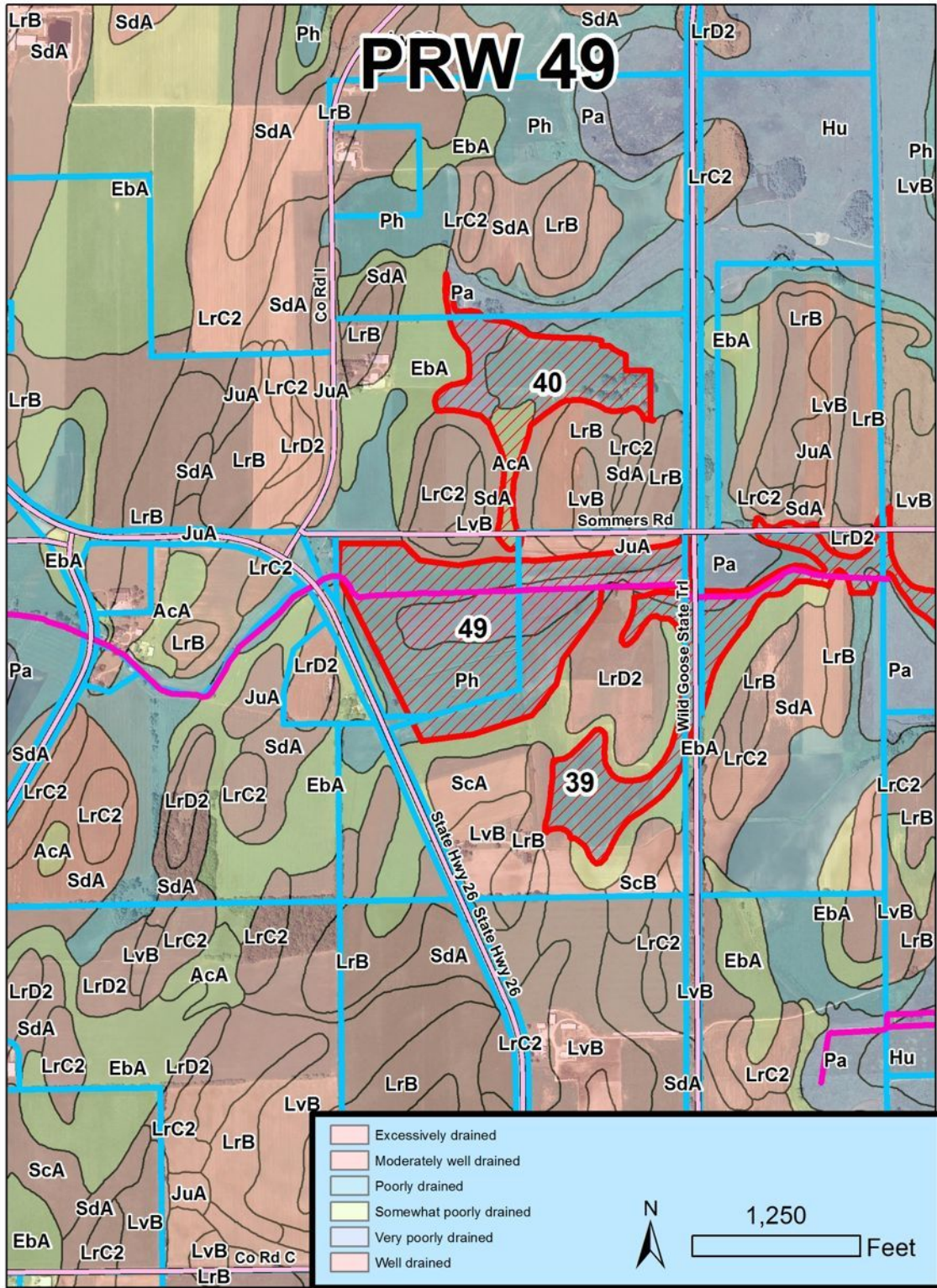
OWNER1 AGNES M MEYER  
OWNER2 EDWARD P MEYER  
OWN\_ADD1 N10319 COUNTY ROAD I  
OWN\_ADD2  
OWN\_CITY BURNETT  
OWN\_ST WI  
OWN\_ZIP 53922

PLSS\_DESC NENE2813N15E

Kitchen: Very low, flat area with dark soils. Restorable by closing ditches but is a two landowner project.

Ziegler: Big network of ditches. Water moving through them. Ditches deep and well-maintained. Big flat area. Probably drained. Very good potential.





**PRW 50.**

36 acres

OWNER1 TIMOTHY J PETERSEN  
OWNER2  
OWN\_ADD1 W5546 HANCOCK RD  
OWN\_ADD2  
OWN\_CITY WATERTOWN  
OWN\_ST WI  
OWN\_ZIP 53098

PLSS\_DESC NWNE2910N16E  
PLSS\_DESC SWNE2910N16E

PRW receives much surface runoff. Could be drain tile. Restoration could be done with scrape and berm.

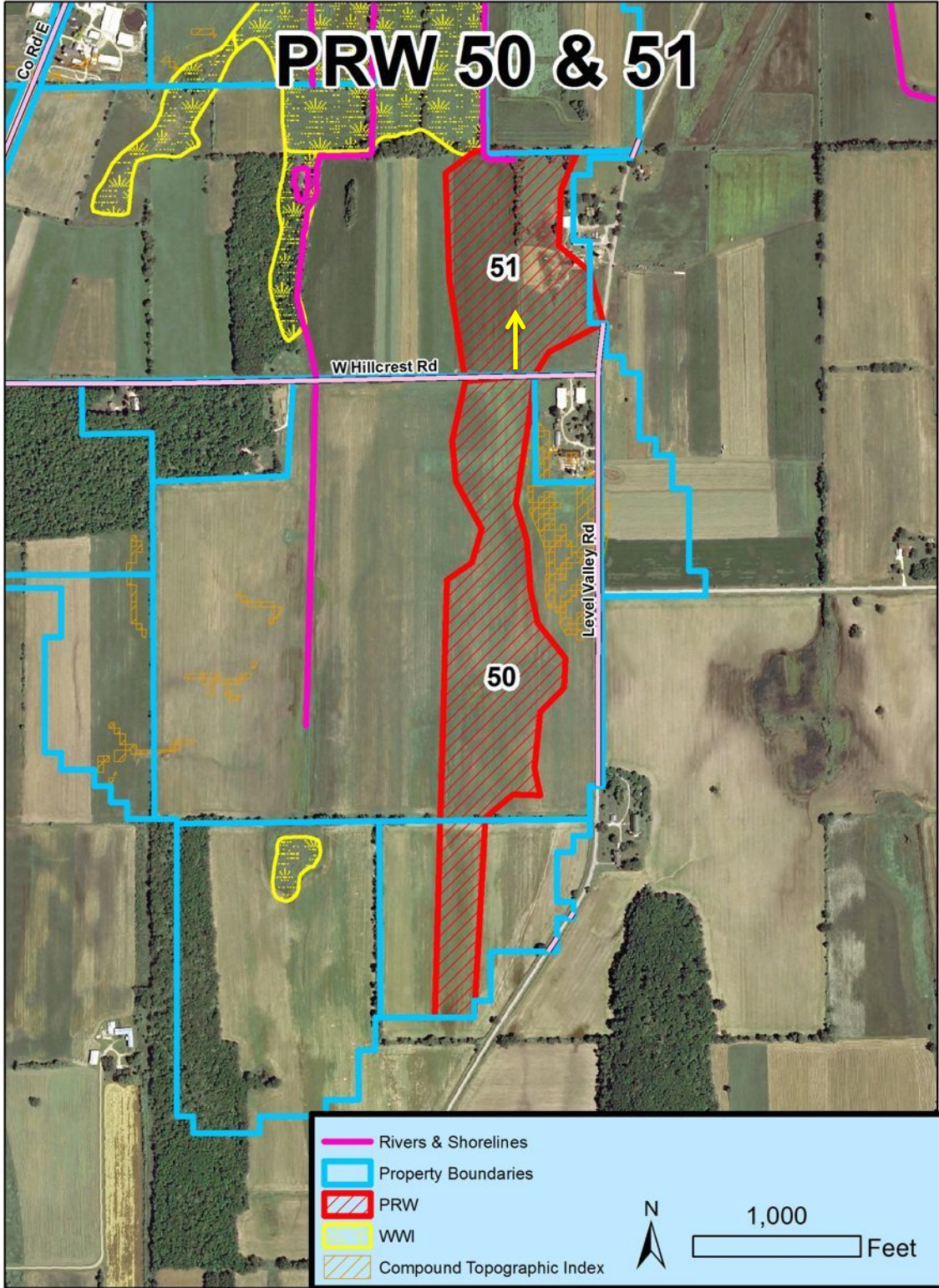
**PRW 51.**

22 acres

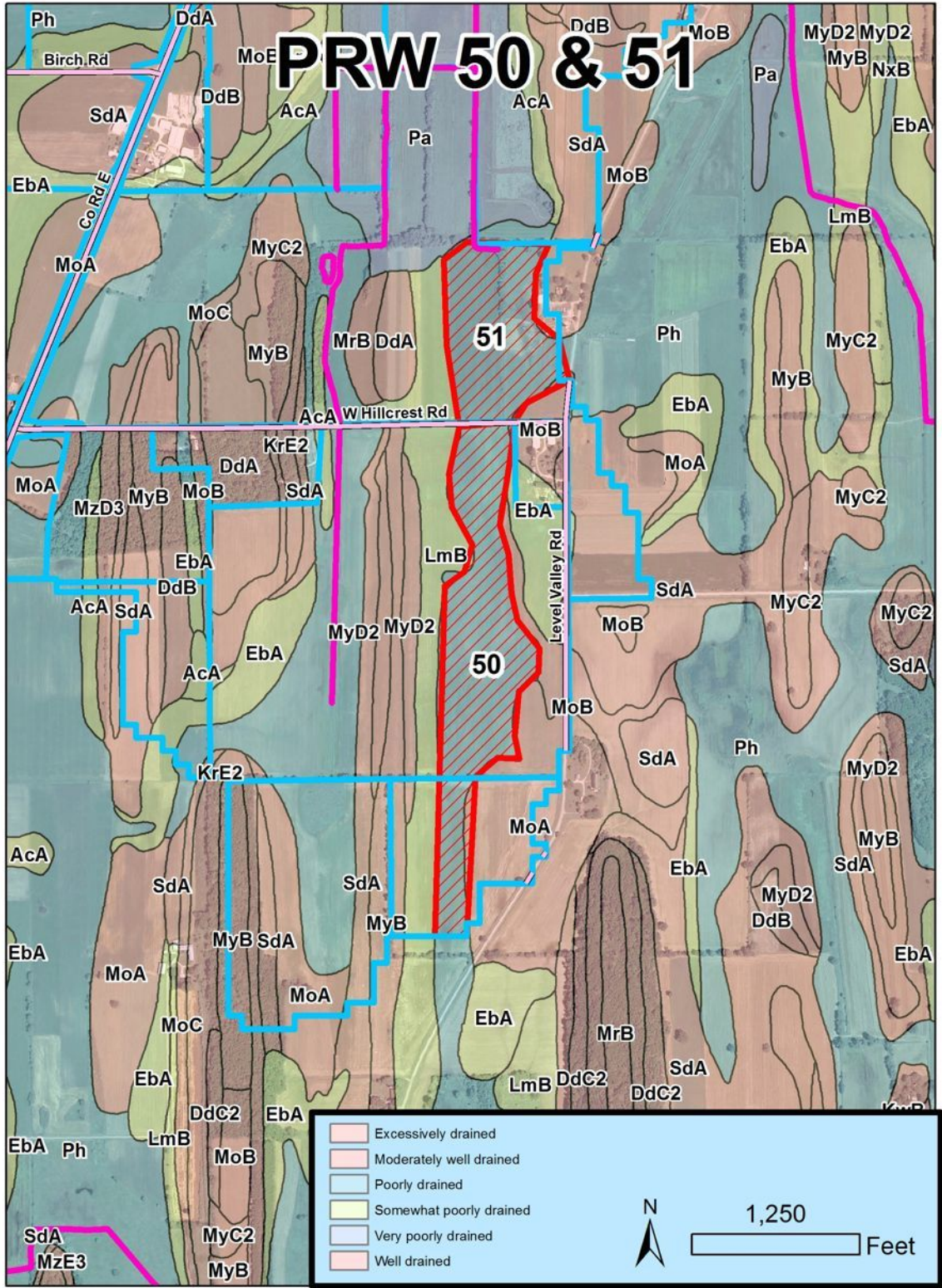
OWNER1 GENE P NEHLS  
OWNER2 JANET A NEHLS  
OWN\_ADD1 N3365 LEVEL VALLEY RD  
OWN\_ADD2  
OWN\_CITY HUSTISFORD  
OWN\_ST WI  
OWN\_ZIP 53034

PLSS\_DESC SWSE2010N16E

Deep ditch running north. Reed canary grass in low, flat area. Good restoration potential.



# PRW 50 & 51



**PRW 52.**

59 acres

OWNER1     CONDON LIVING TRUST  
OWNER2  
OWN\_ADD1    W5763 PROSPECT RD  
OWN\_ADD2  
OWN\_CITY    HORICON  
OWN\_ST       WI  
OWN\_ZIP     53032

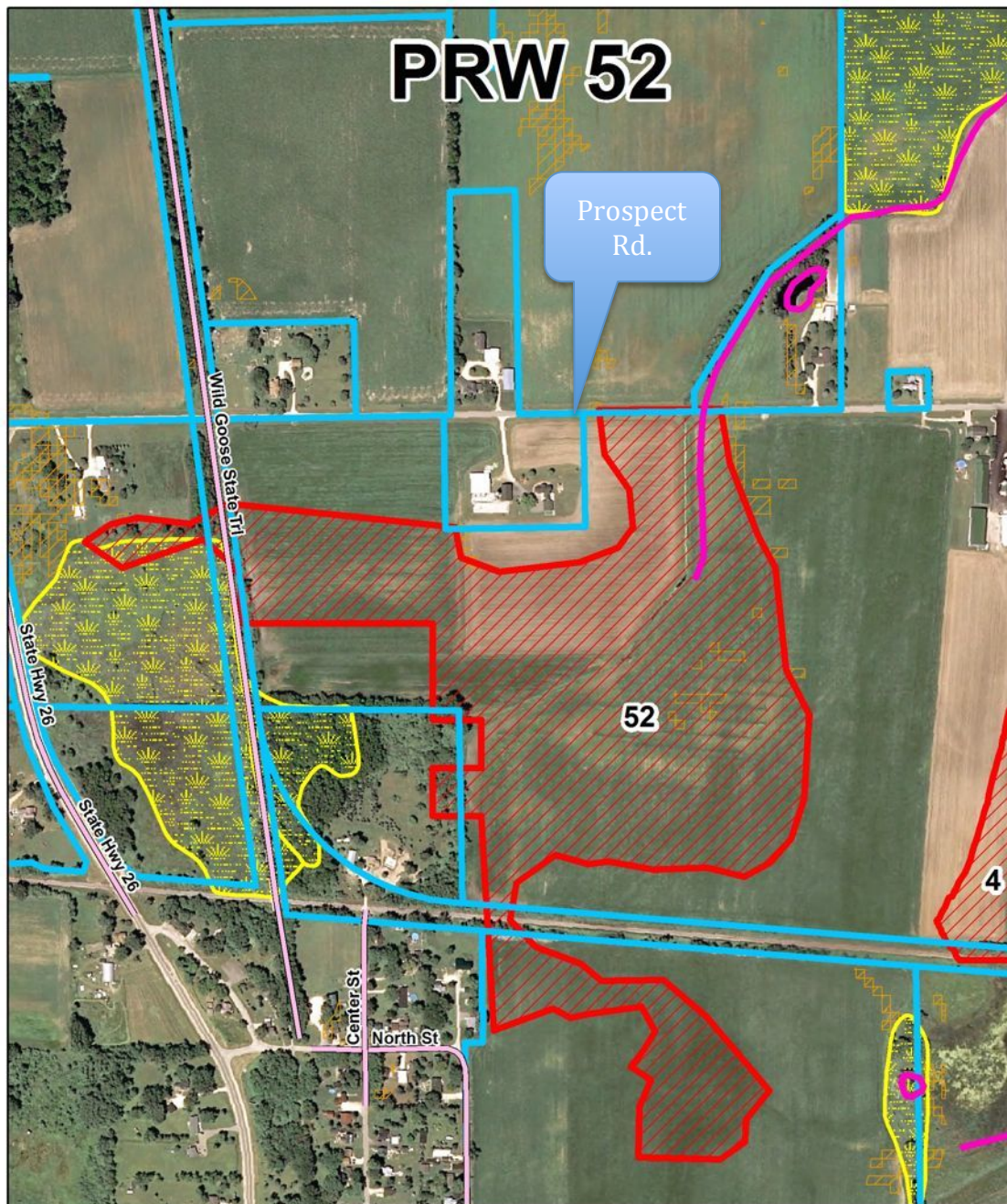
PLSS\_DESC    NENW0311N15E  
PLSS\_DESC    NWNE0311N15E  
PLSS\_DESC    SWNE0311N15E

Stub ditch south of Prospect Rd., could restore by manipulating ditch. Gas pipeline in ROW needs to be considered. Site may have drain tile as well.



# PRW 52

Prospect Rd.

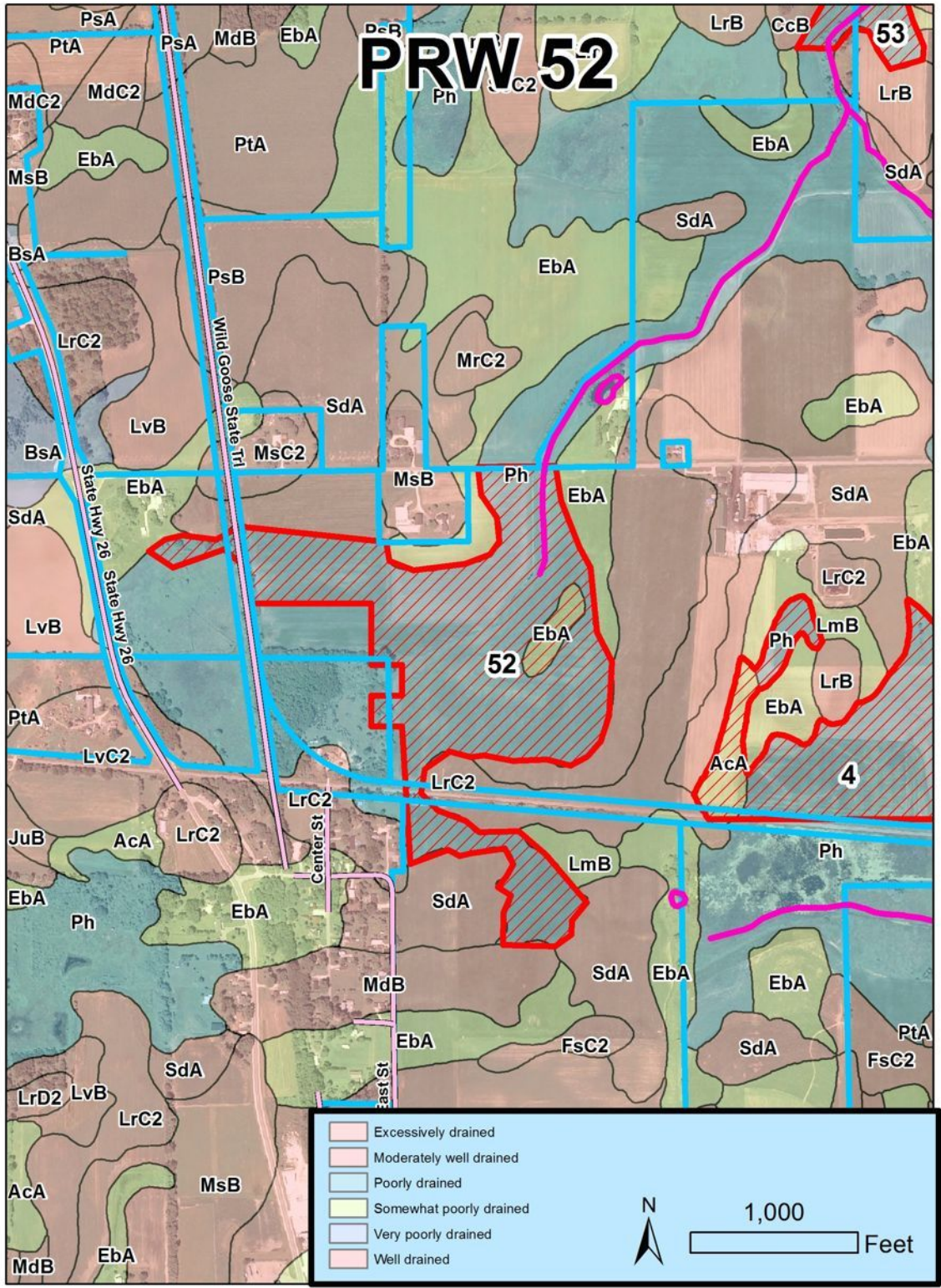


- Rivers & Shorelines
- Property Boundaries
- PRW
- WWI
- Compound Topographic Index



700

Feet



# PRW 52

	Excessively drained
	Moderately well drained
	Poorly drained
	Somewhat poorly drained
	Very poorly drained
	Well drained

N  
 1,000 Feet

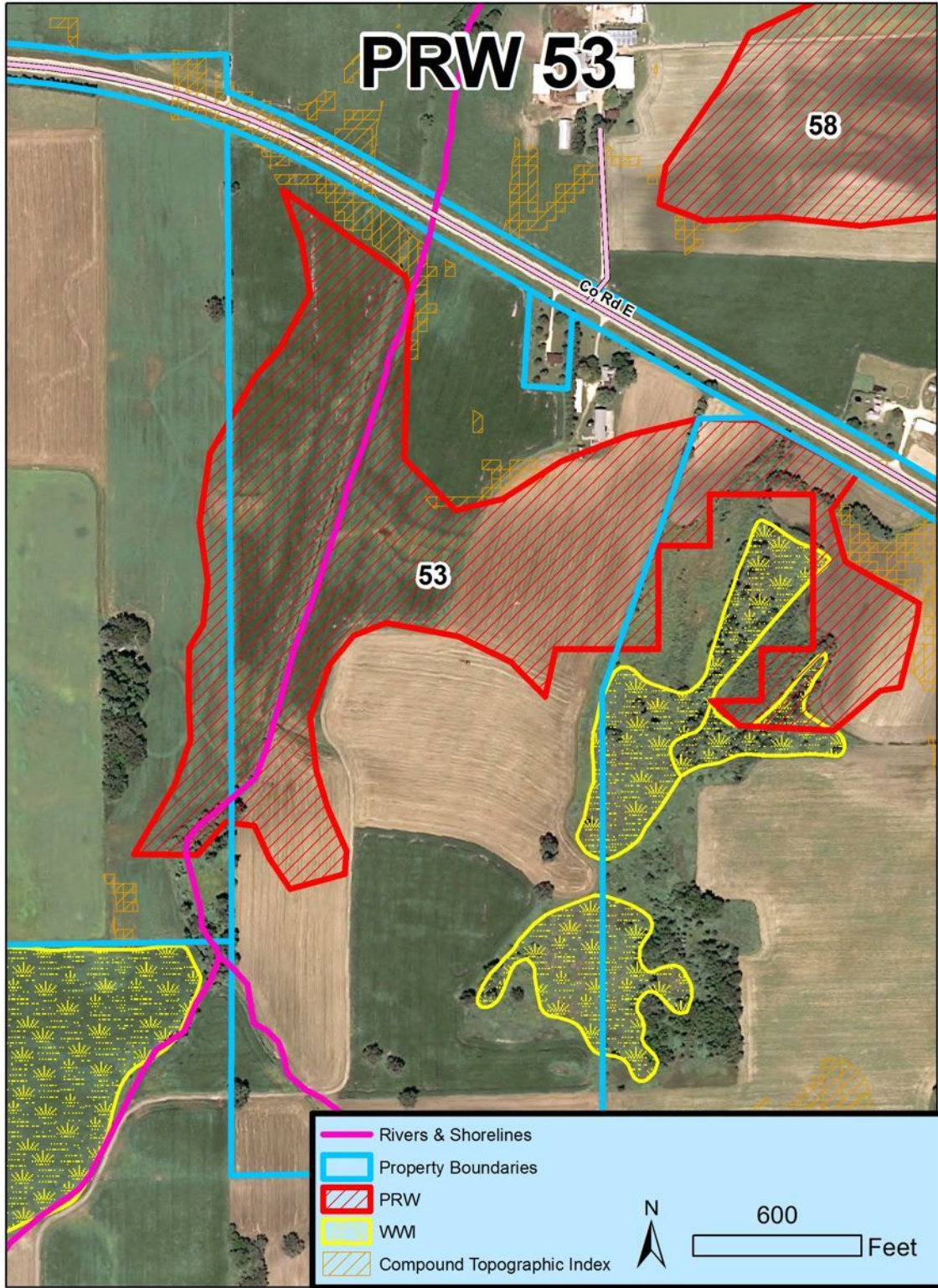
**PRW 53.**

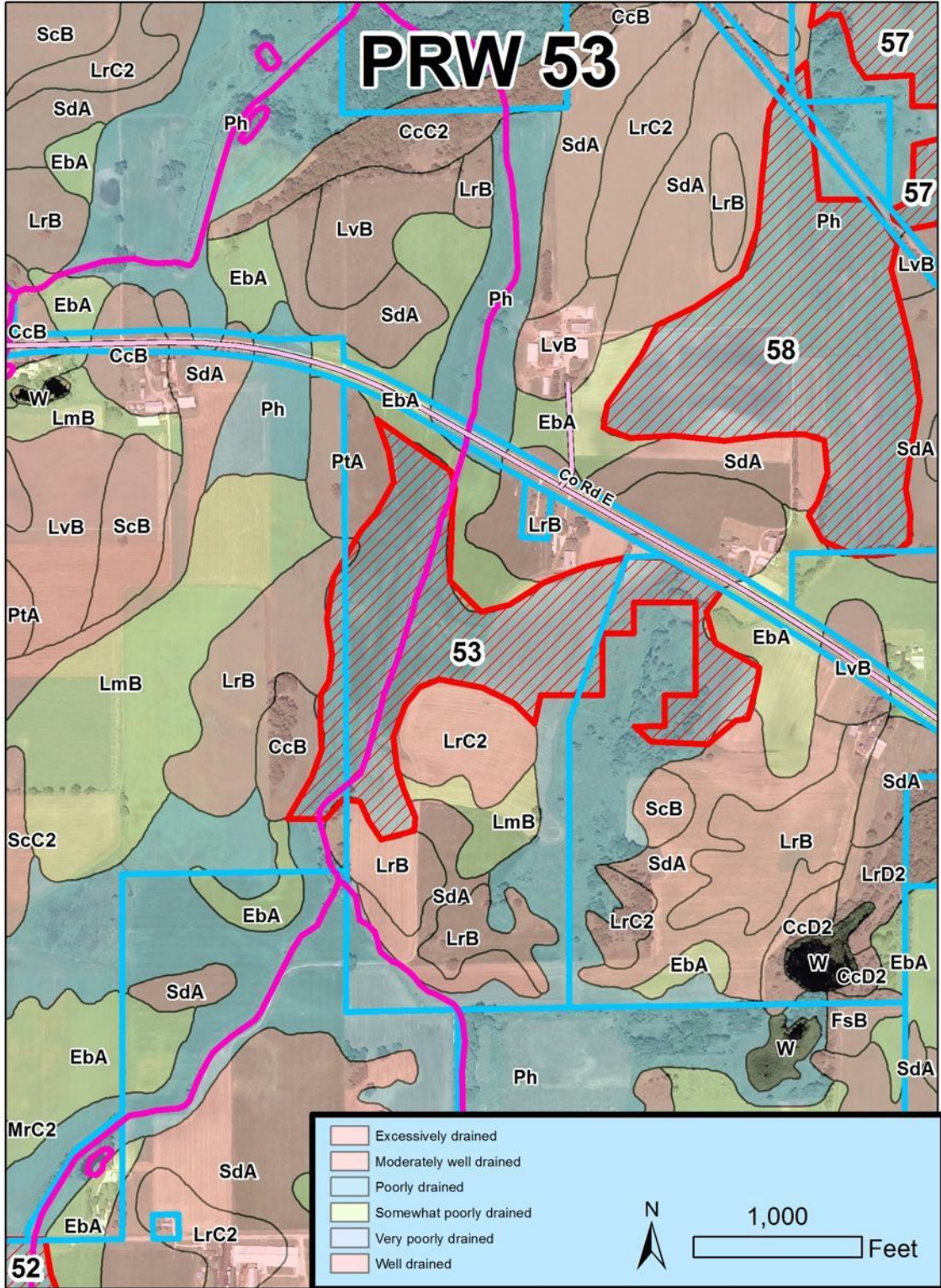
52 acres

OWNER1 STEVEN S HUCK TRUST  
OWNER2 RENEE A HUCK TRUST  
OWN\_ADD1 W5601 COUNTY ROAD E  
OWN\_ADD2  
OWN\_CITY BURNETT  
OWN\_ST WI  
OWN\_ZIP 53922

PLSS\_DESC NWNW3512N15E  
PLSS\_DESC SWNW3512N15E

South of Hwy. E, tiled, could be restored but need to leave main ditch open.





**PRW 54.**

49 acres

OWNER1      CHERIE L SCHELLINGER

OWNER2

OWN\_ADD1    N7464 FREEDOM RD

OWN\_ADD2

OWN\_CITY     THERESA

OWN\_ST       WI

OWN\_ZIP      53091

PLSS\_DESC    SWNW3512N17E

PLSS\_DESC    NWSW3512N17E

Lateral ditches. Flat area of marsh hay. Much ponding in hay field and surrounding ag field. Ditches shallow, run to waterway with likely stream history. Possible restoration.

# PRW 54

Zion Church Rd

54

55

Freedom Rd

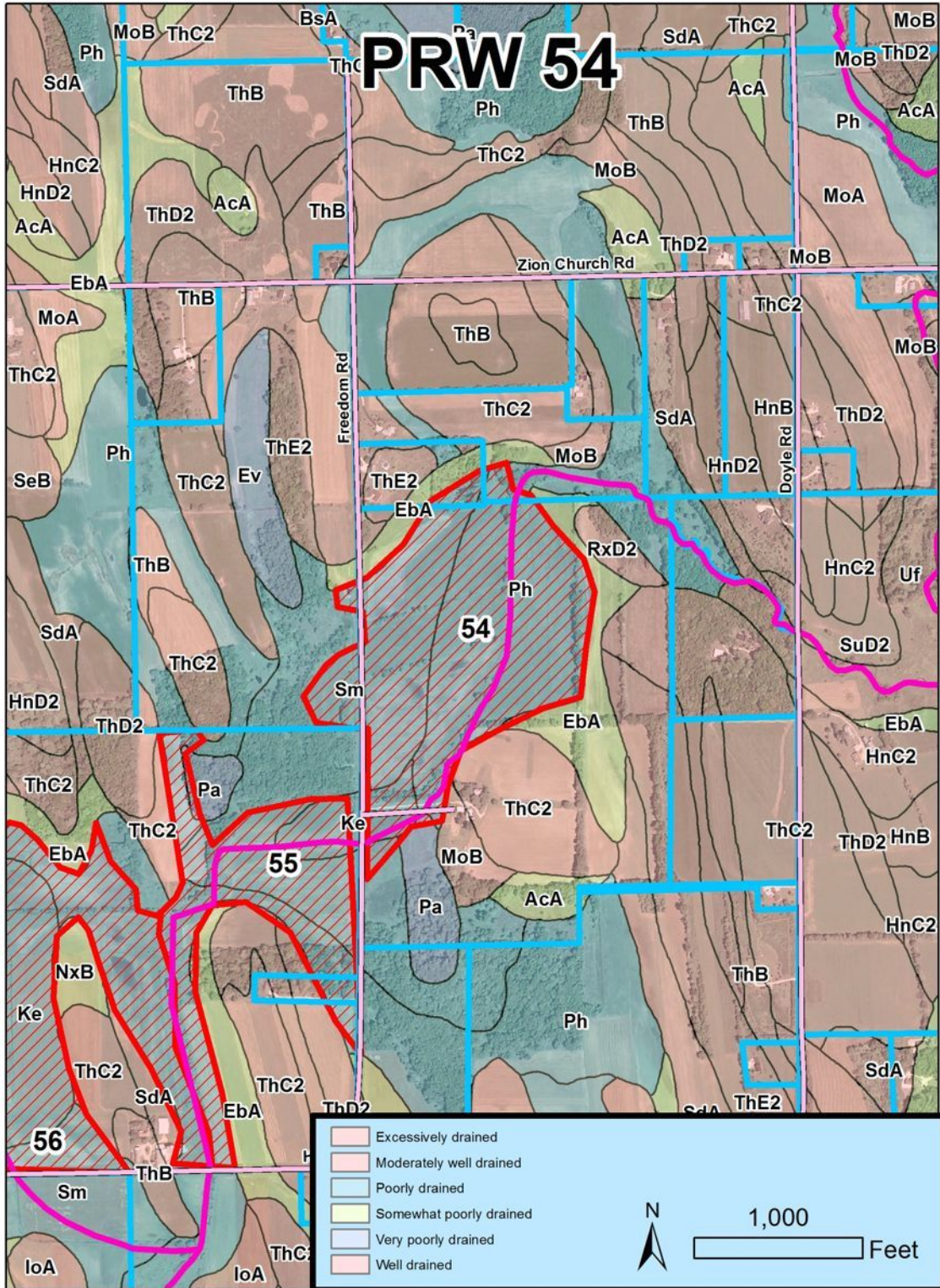
Legend:

- Rivers & Shorelines
- Property Boundaries
- PRW
- WWI
- Compound Topographic Index

North Arrow (N)

Scale: 600 Feet

# PRW 54





**PRW 55.**

26 acres

OWNER1 GREGORY O KEUP  
OWNER2 KATHRYN E KEUP  
OWN\_ADD1 W992 HOCHHEIM RD  
OWN\_ADD2  
OWN\_CITY THERESA  
OWN\_ST WI  
OWN\_ZIP 53091

OWNER1 ANDREW R KONRAD  
OWNER2 JENNIFER F KONRAD  
OWN\_ADD1 W992 HOCHHEIM RD  
OWN\_ADD2  
OWN\_CITY THERESA  
OWN\_ST WI  
OWN\_ZIP 53091

PLSS\_DESC NESE3412N17E  
PLSS\_DESC SESE3412N17E

Gently sloped field, shallow grassed waterway in middle of field. Ditch map of wrong, ditch/stream runs along tree line. Not much restoration potential.

**PRW 56.**

46 acres

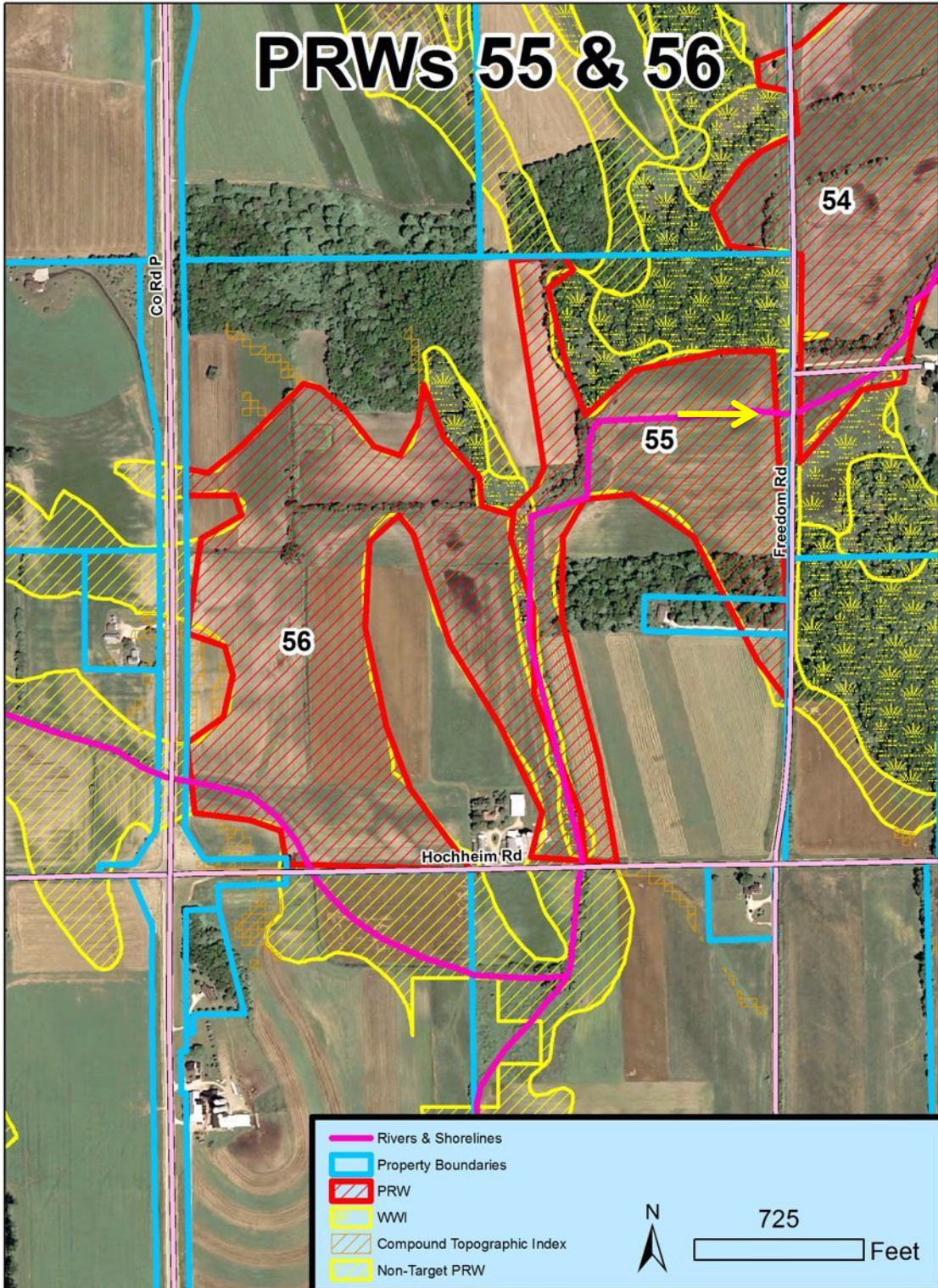
OWNER1 GREGORY O KEUP  
OWNER2 KATHRYN E KEUP  
OWN\_ADD1 W992 HOCHHEIM RD  
OWN\_ADD2  
OWN\_CITY THERESA  
OWN\_ST WI  
OWN\_ZIP 53091

OWNER1 ANDREW R KONRAD  
OWNER2 JENNIFER F KONRAD  
OWN\_ADD1 W992 HOCHHEIM RD  
OWN\_ADD2  
OWN\_CITY THERESA  
OWN\_ST WI  
OWN\_ZIP 53091

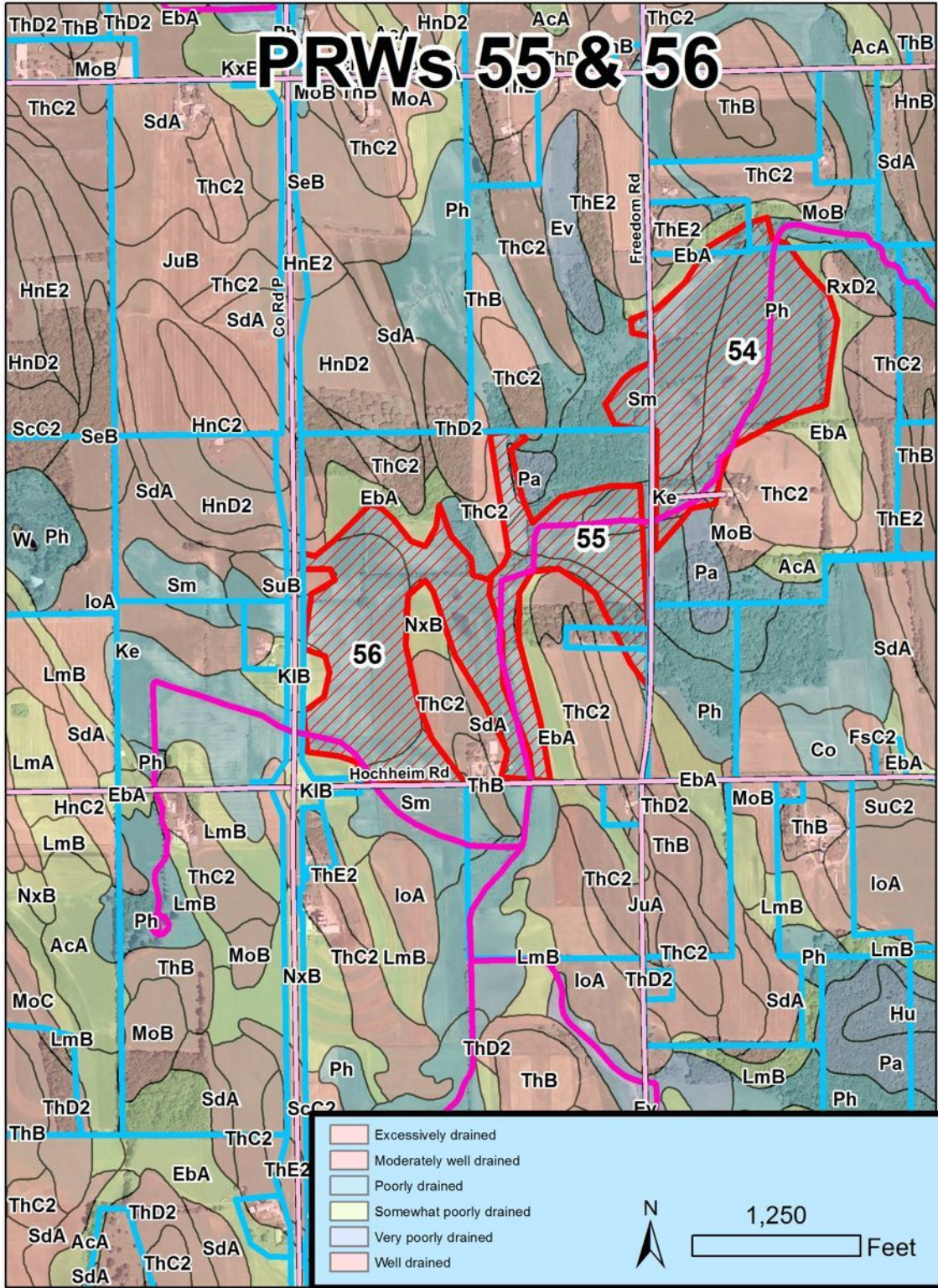
PLSS\_DESC NWSE3412N17E  
PLSS\_DESC SWSE3412N17E

Large flat basin. Lateral ditches entering waterway. Good restoration potential.

# PRWs 55 & 56



# PRWs 55 & 56



**PRW 57.**

36 acres

OWNER1 STEVEN E TWARDOKUS  
OWNER2  
OWN\_ADD1 W3371 DECORA RD  
OWN\_ADD2  
OWN\_CITY HORICON  
OWN\_ST WI  
OWN\_ZIP 53032

PLSS\_DESC NWSE2612N15E  
PLSS\_DESC SWSE2612N15E

Restorable north of R/R. Ditch drains PRW to the east. Would affect 2 landowners.

**PRW 58.**

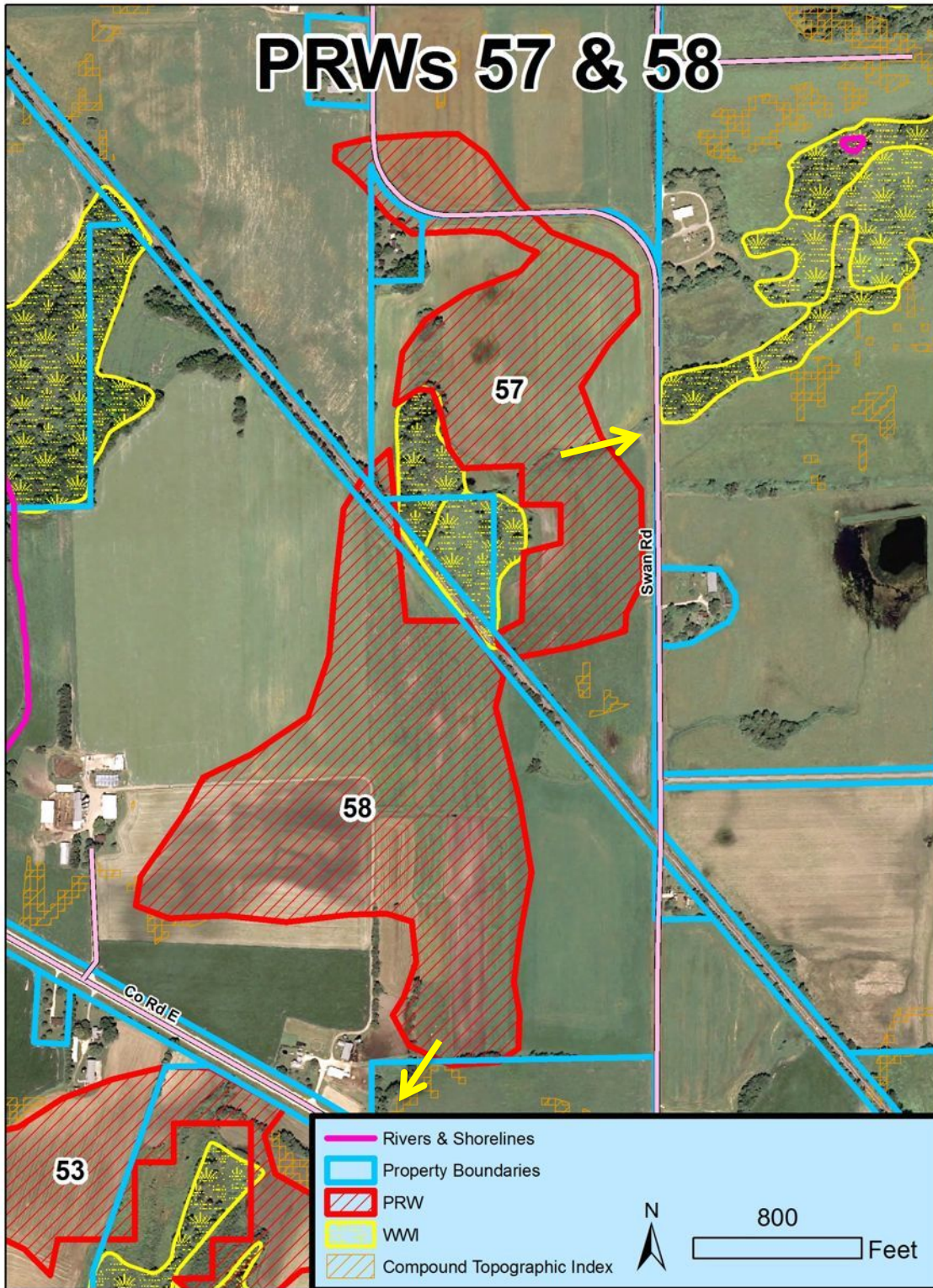
55 acres

OWNER1 CARL A TWARDOKUS  
OWNER2 JOYCE L TWARDOKUS  
OWN\_ADD1 W5522 COUNTY ROAD E  
OWN\_ADD2  
OWN\_CITY BURNETT  
OWN\_ST WI  
OWN\_ZIP 53922

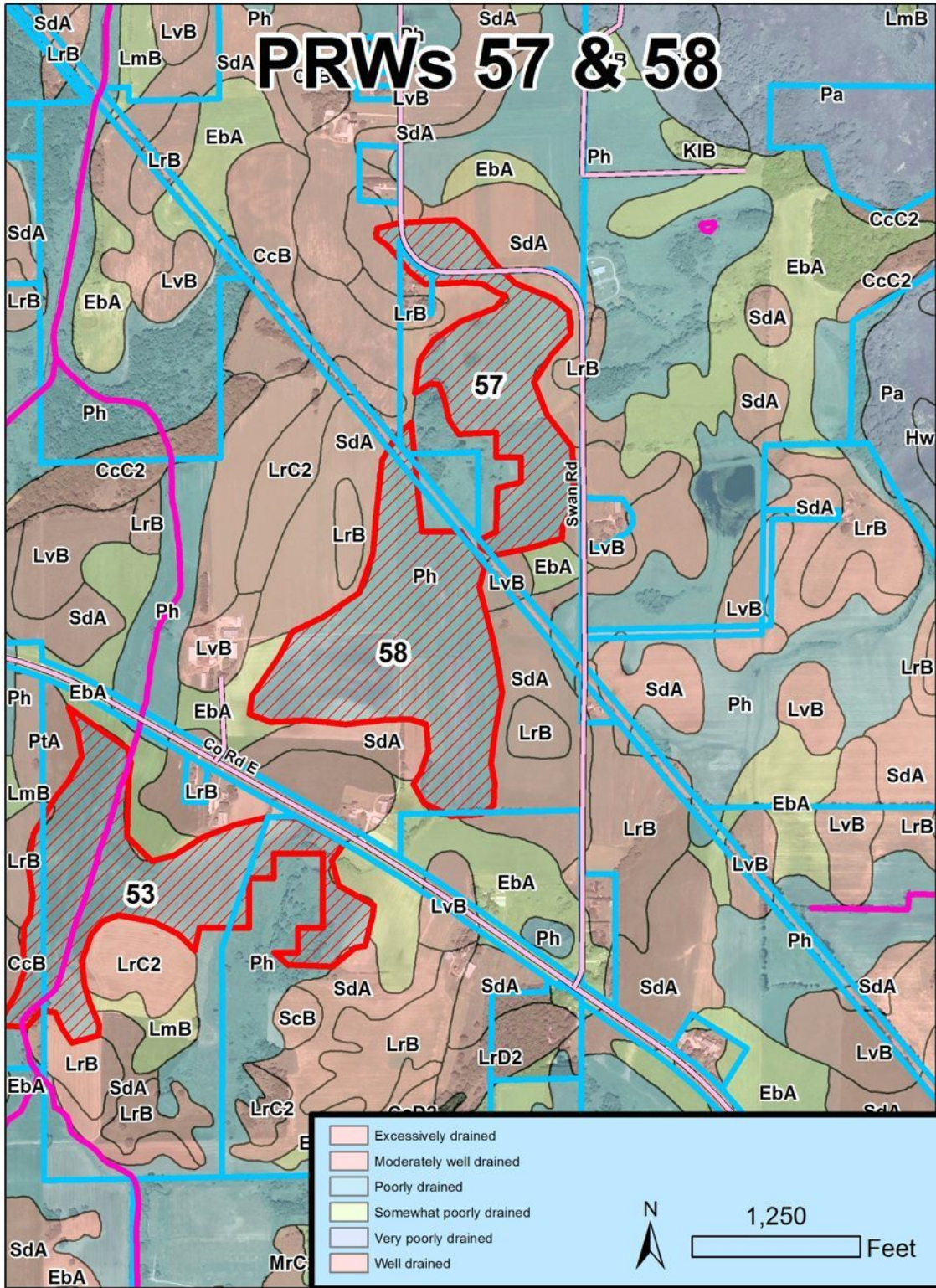
PLSS\_DESC SESW2612N15E  
PLSS\_DESC SWSE2612N15E  
PLSS\_DESC NENW3512N15E  
PLSS\_DESC NWNE3512N15E

Drains south under Hwy. E, small ditch could be manipulated if no impact to neighbor.

# PRWs 57 & 58



# PRWs 57 & 58



**PRW 59.**

18 acres

OWNER1 BRIAN A PERRY  
OWNER2 SUSAN K PERRY  
OWN\_ADD1 N9709 COUNTY ROAD Y  
OWN\_ADD2  
OWN\_CITY MAYVILLE  
OWN\_ST WI  
OWN\_ZIP 53050

PLSS\_DESC SESE3413N16E

Small lateral ditches drain to river. Areas of field were unplanted due to wetness.  
Decent restoration potential.

**PRW 60.**

32 acres

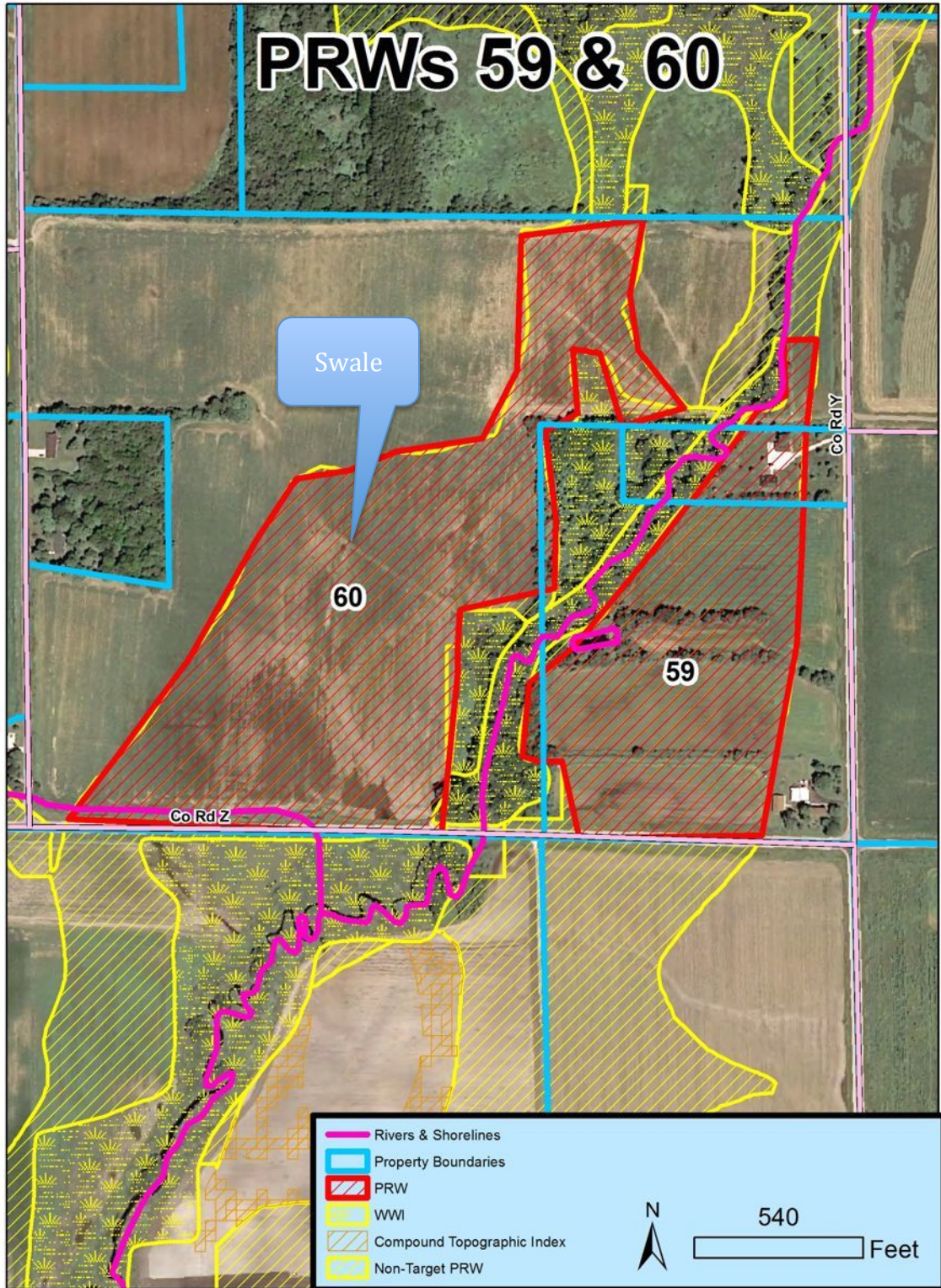
OWNER1 WAYNE A SCHULTZ LIVING  
OWNER2 TRUST  
OWN\_ADD1 W3135 ELM RD  
OWN\_ADD2  
OWN\_CITY MAYVILLE  
OWN\_ST WI  
OWN\_ZIP 53050

PLSS\_DESC NESE3413N16E  
PLSS\_DESC SWSE3413N16E  
PLSS\_DESC SESE3413N16E

PRW surface elevation close to river elevation. Many indications of wetness, i.e.  
unplanted and reed canary grass areas. If there are drain tiles, then could be restorable.



# PRWs 59 & 60



Swale

60

59

Co Rd Z

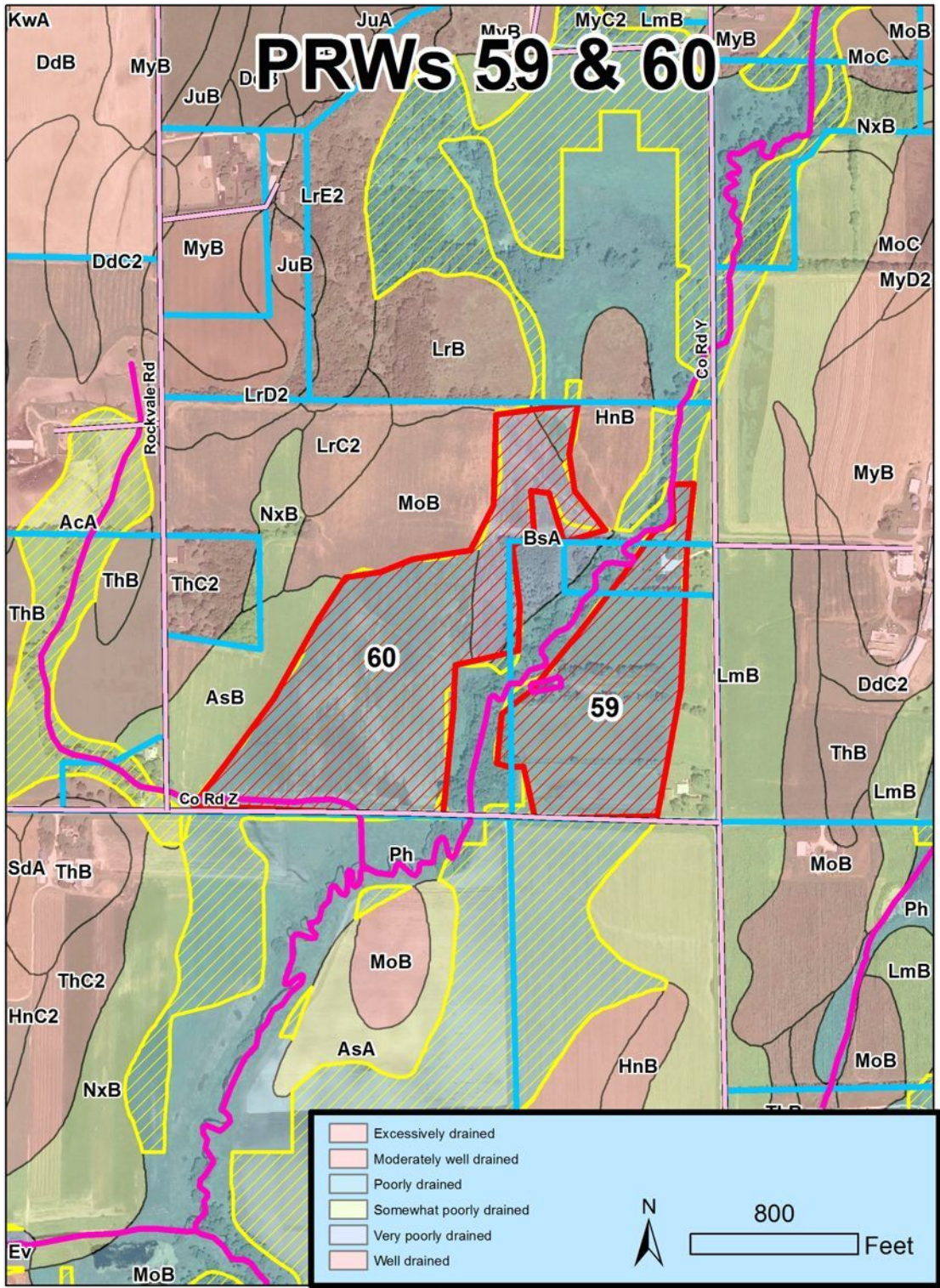
Co Rd Y

- Rivers & Shorelines
- Property Boundaries
- PRW
- WWI
- Compound Topographic Index
- Non-Target PRW



540

Feet



**PRW 61.**

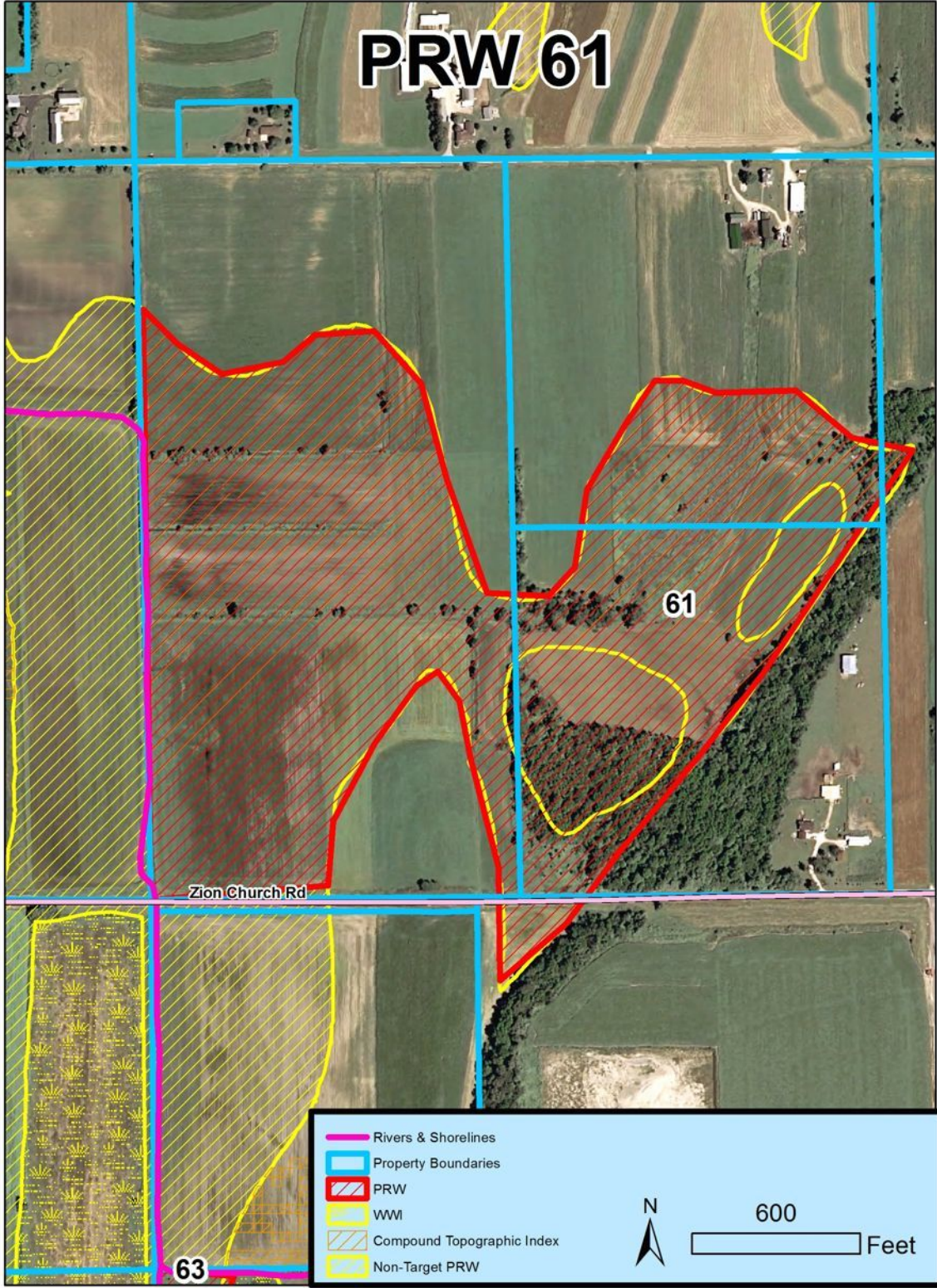
80 acres

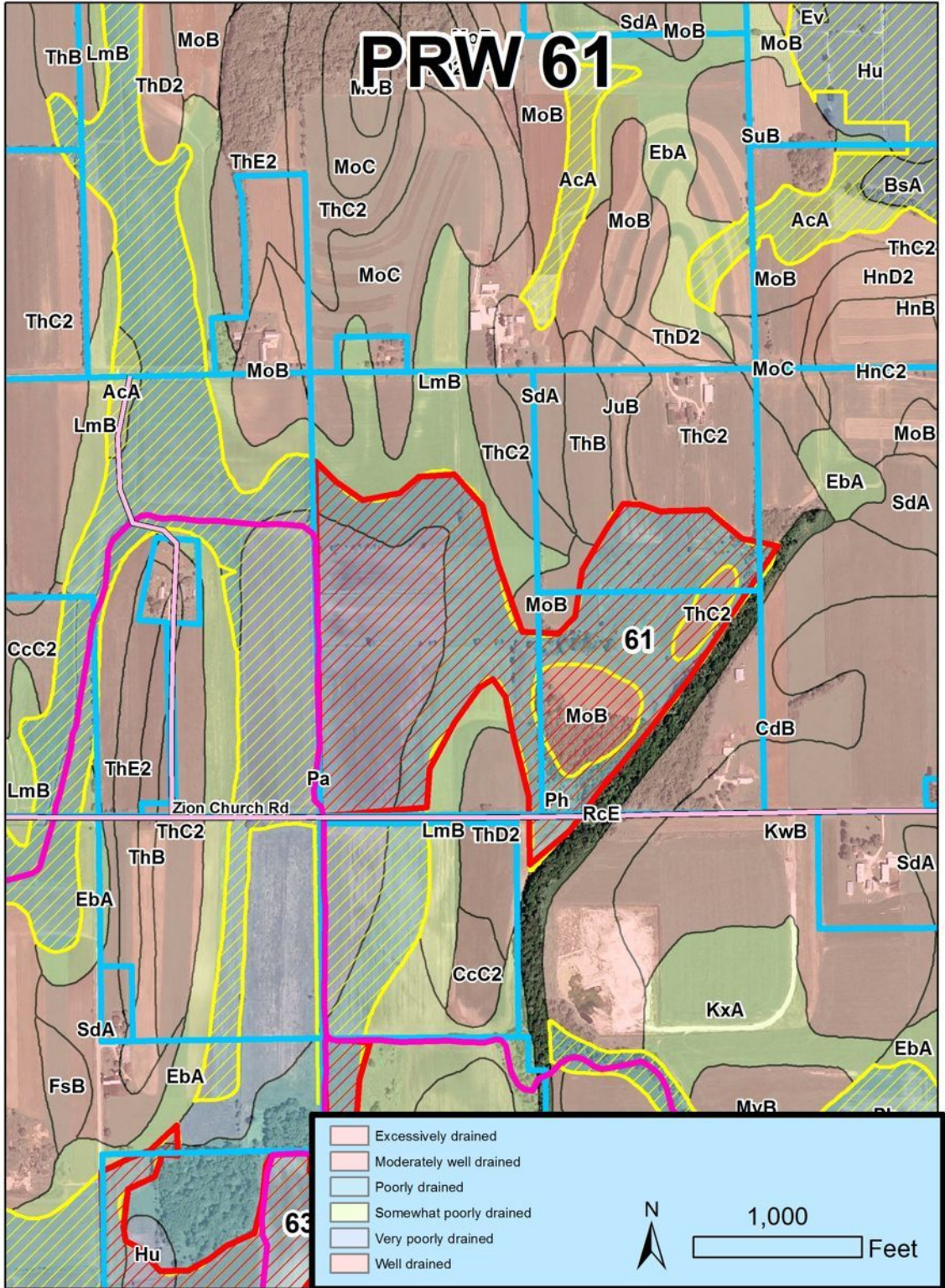
OWNER1 LEONHARD M BUDAHN  
OWNER2 KAREN E BUDAHN  
OWN\_ADD1 408 CHURCH ST  
OWN\_ADD2  
OWN\_CITY LOMIRA  
OWN\_ST WI  
OWN\_ZIP 53048

PLSS\_DESC NWSW2812N17E  
PLSS\_DESC SWSW2812N17E

Ditch flows north, moving water in deep ditch. Small lateral ditches cannot see, potential for filling. Could use 2 northernmost lateral ditches for restoration. Has restoration potential.

# PRW 61





**PRW 62.**

63 acres

**North Segment:**

OWNER1 ARTHUR A STEINBACH  
OWNER2  
OWN\_ADD1 W1991 ZION CHURCH RD  
OWN\_ADD2  
OWN\_CITY MAYVILLE  
OWN\_ST WI  
OWN\_ZIP 53050

PLSS\_DESC NWNW3212N17E  
PLSS\_DESC SWNW3212N17E

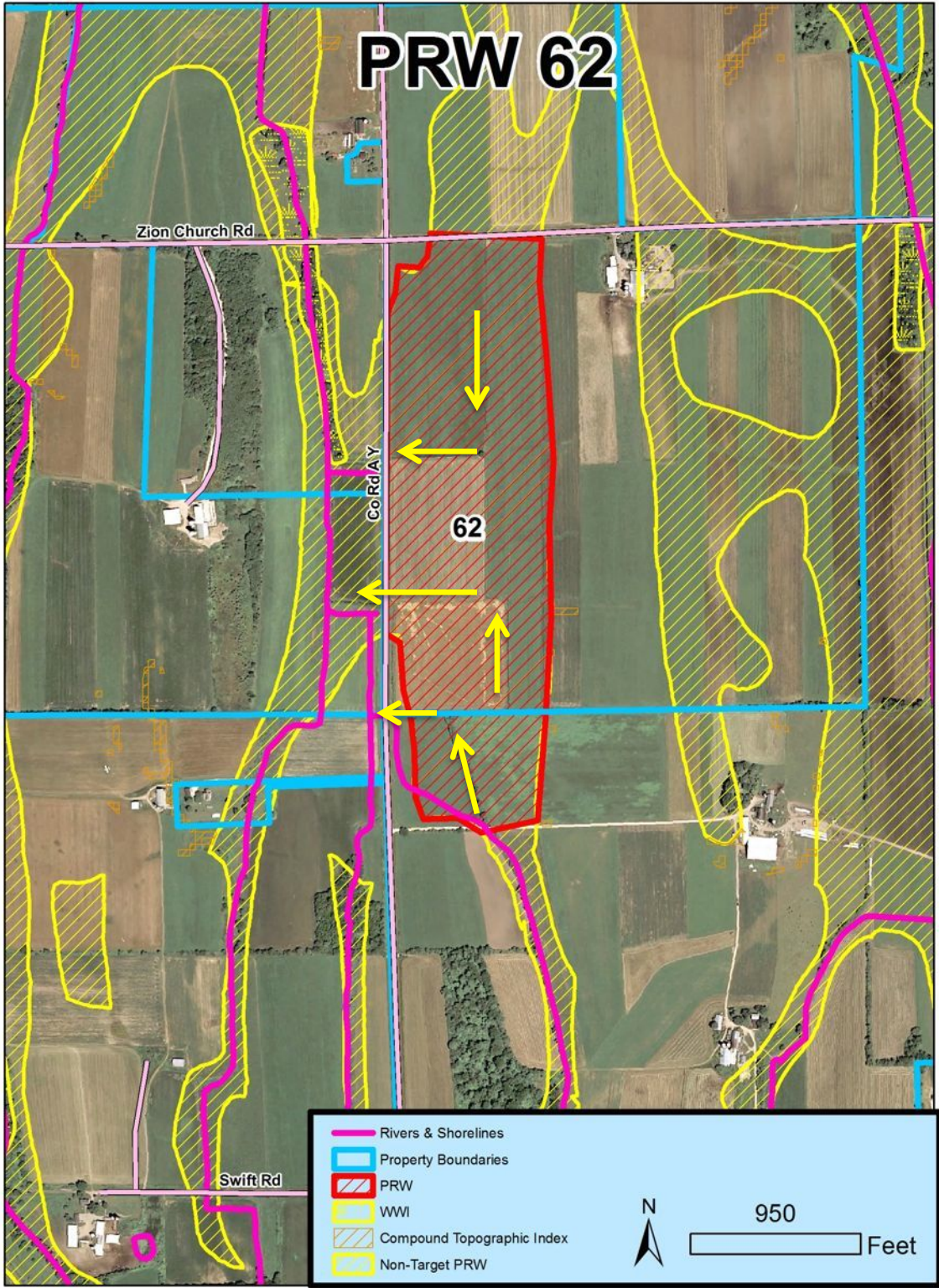
**North Segment:**

OWNER1 GOD GREEN ACRES LTD  
OWNER2  
OWN\_ADD1 W1946 HOCHHEIM RD  
OWN\_ADD2  
OWN\_CITY MAYVILLE  
OWN\_ST WI  
OWN\_ZIP 53050

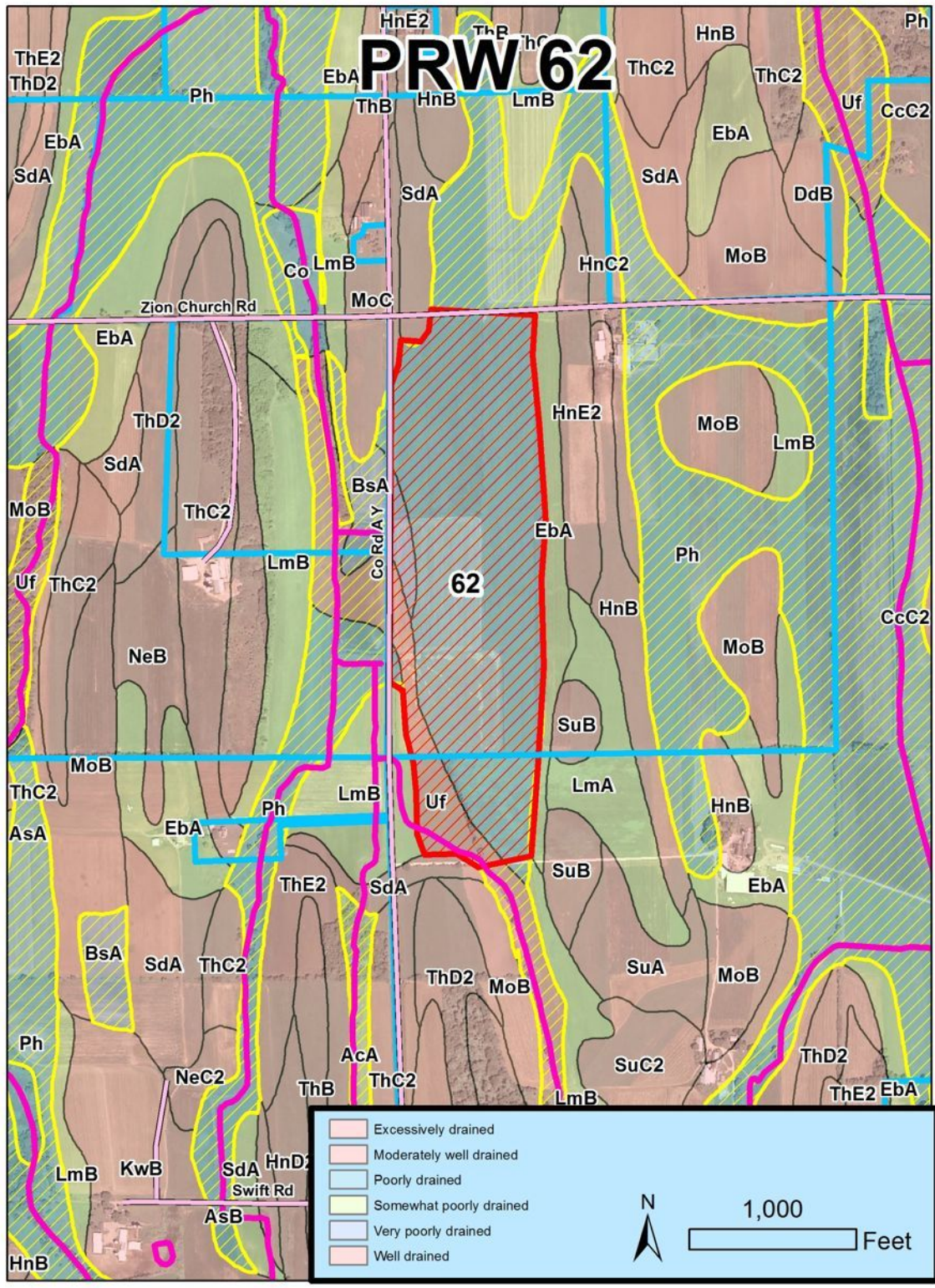
PLSS\_DESC NWSW3212N17E

Ditch originates on Zion Church Rd. Deep with moving water and 2 laterals exiting to west. Large field slopes gently to west and south. May be restorable, could only be mesic conditions.

# PRW 62



# PRW 62





**PRW 63.**

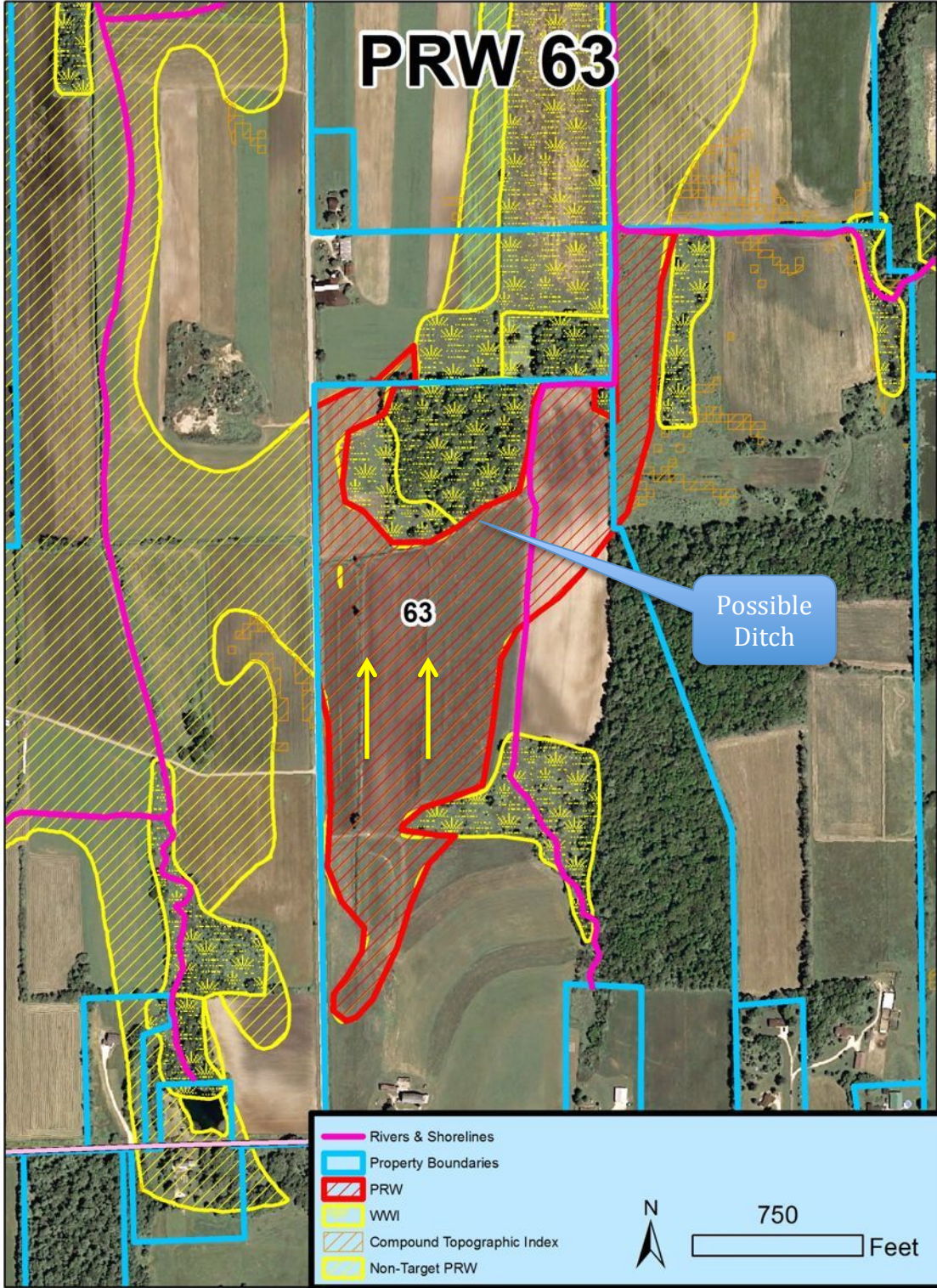
44 acres

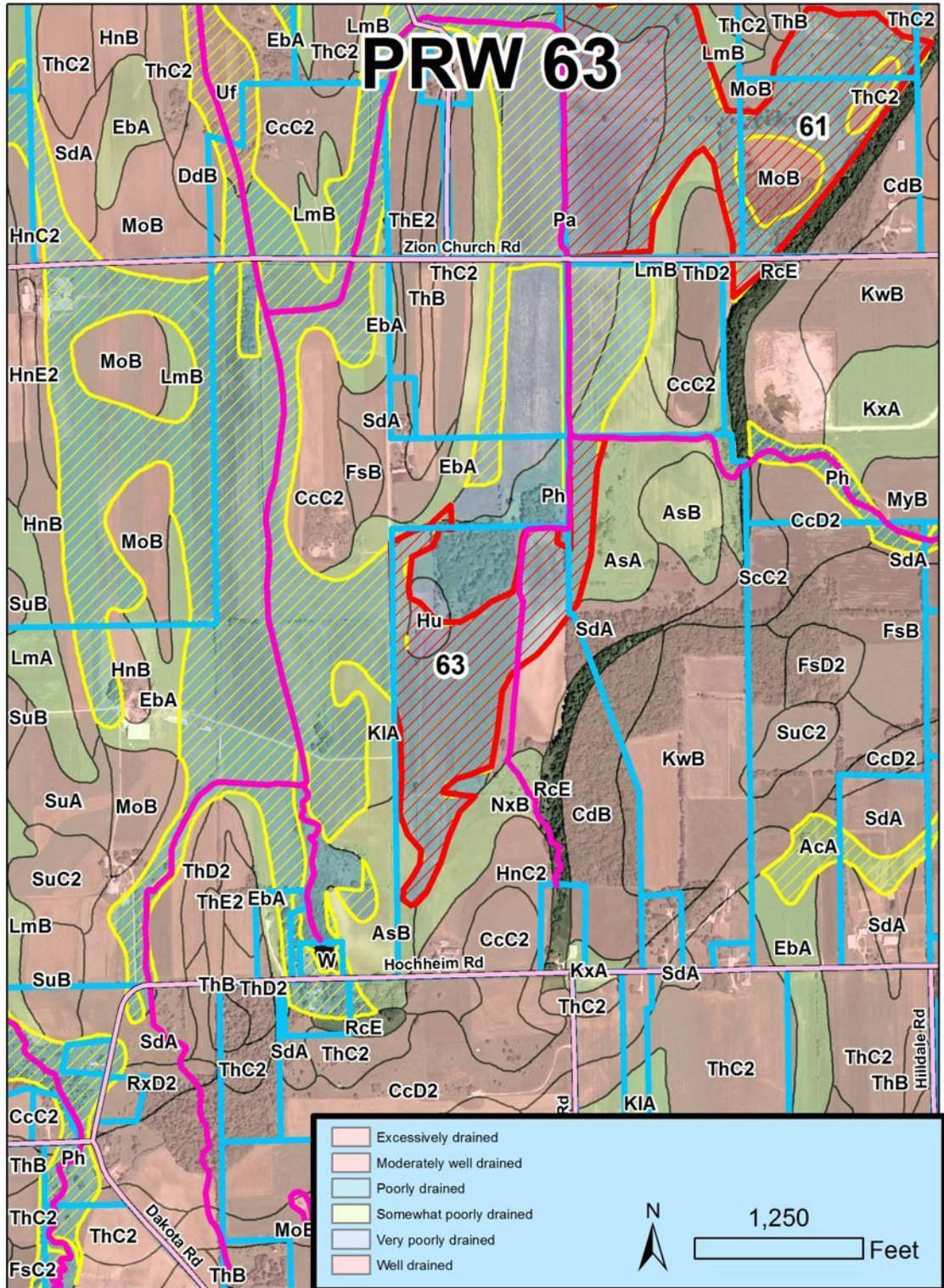
OWNER1 CHAD B BENTER  
OWNER2  
OWN\_ADD1 W1776 HOCHHEIM RD  
OWN\_ADD2  
OWN\_CITY MAYVILLE  
OWN\_ST WI  
OWN\_ZIP 53050

PLSS\_DESC SENE3212N17E  
PLSS\_DESC NESE3212N17E  
PLSS\_DESC SESE3212N17E

One main ditch along east field. Two laterals we think flow west. All could be filled.  
North end shows signs of hydrology. Good restoration potential.

# PRW 63





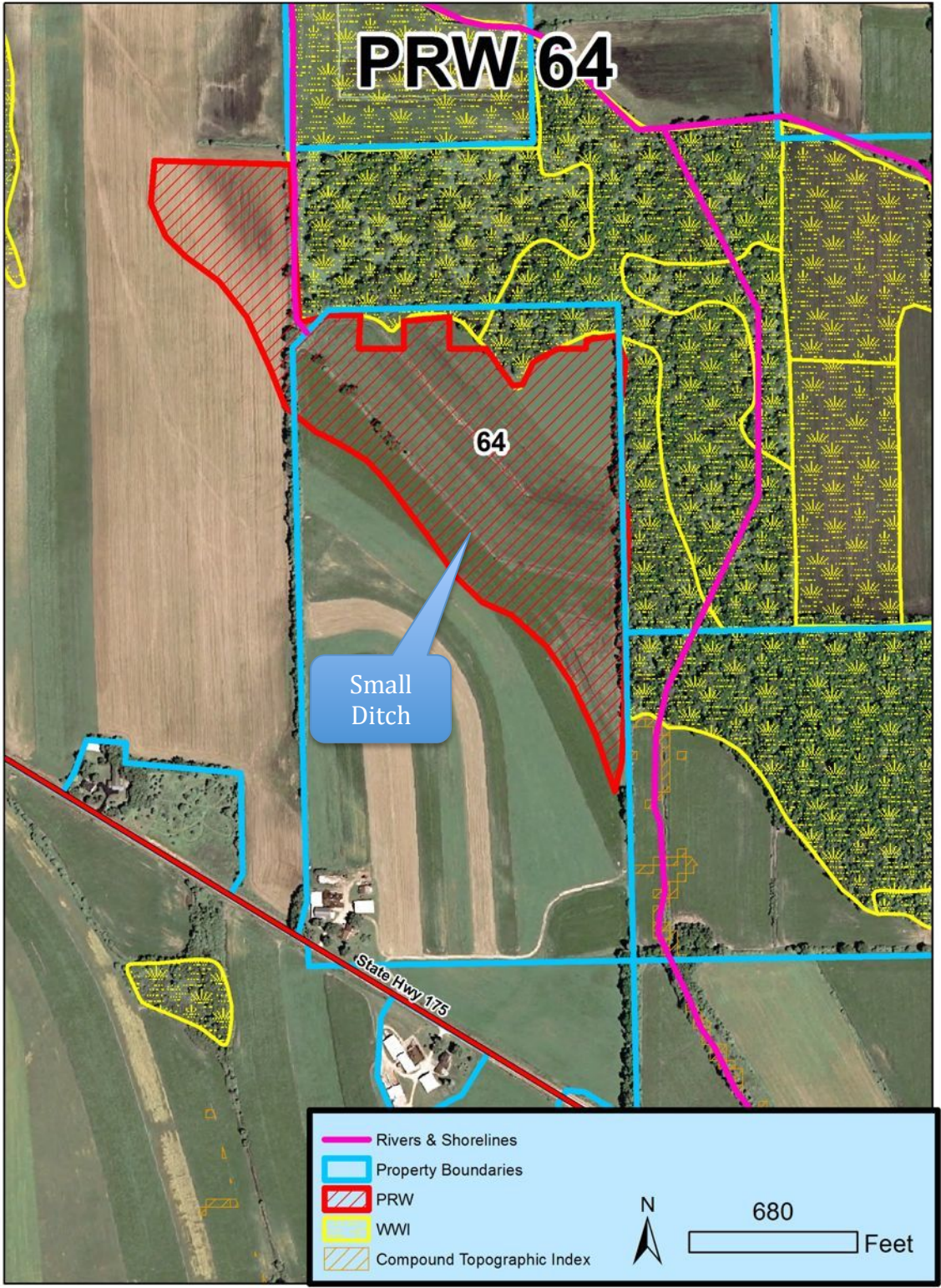
**PRW 64.**

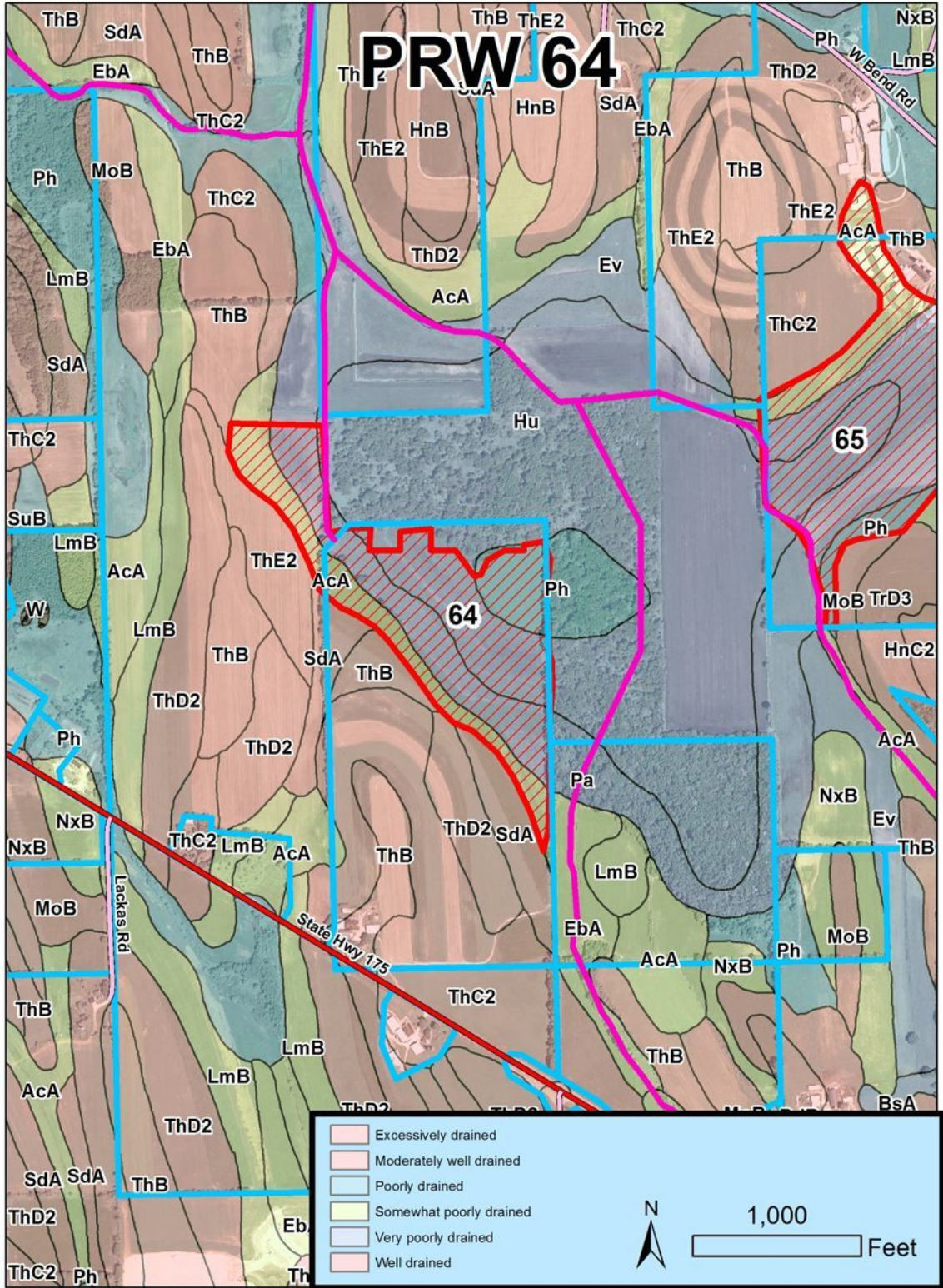
36 acres

OWNER1 EUGENE W BODDEN  
OWNER2 LINDA J BODDEN  
OWN\_ADD1 N8306 STATE ROAD 175  
OWN\_ADD2  
OWN\_CITY THERESA  
OWN\_ST WI  
OWN\_ZIP 53091

PLSS\_DESC NENW2312N17E

Difficult to see, not sure what direction the small ditches flow. Might have potential.





**PRW 65.**

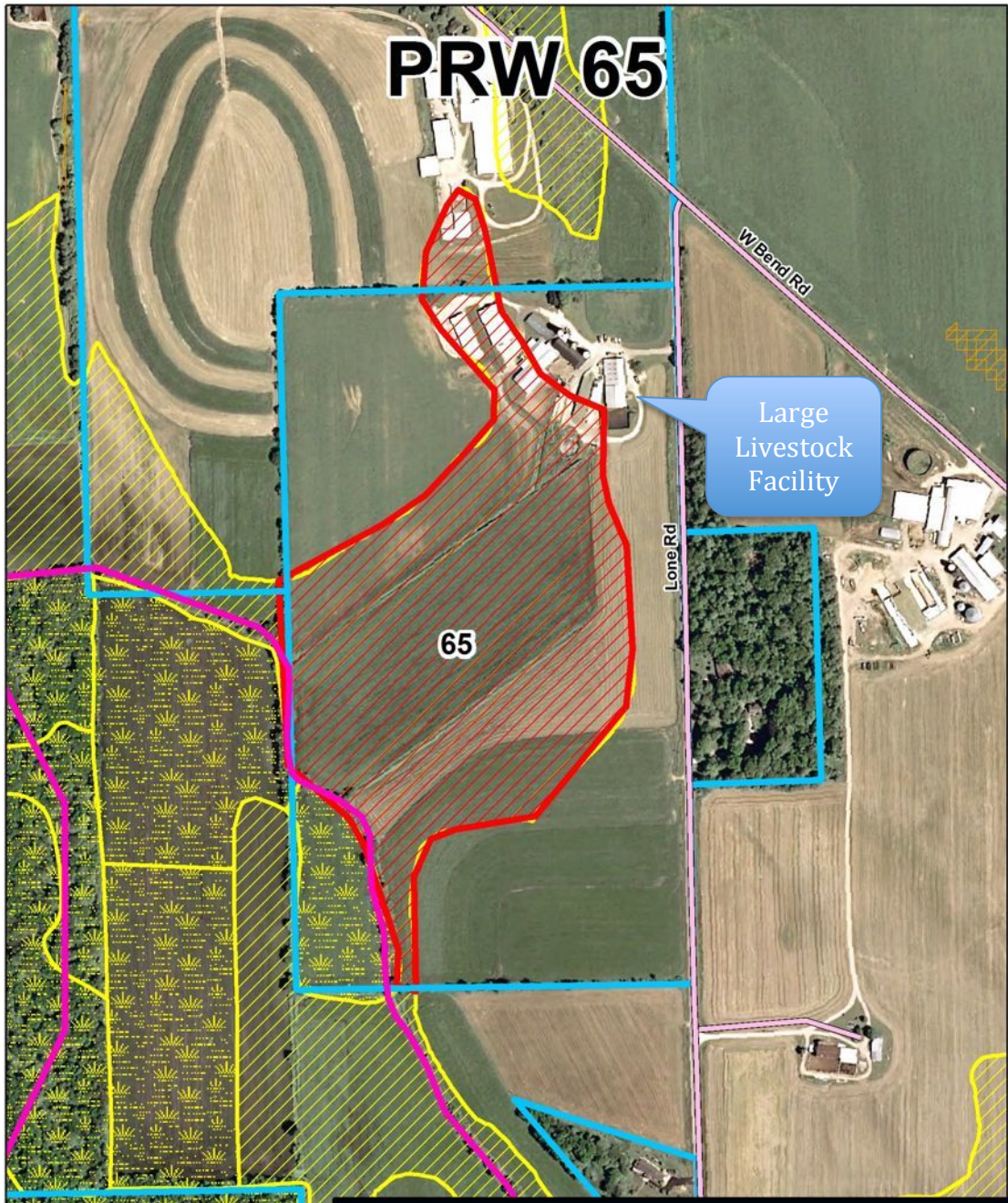
33 acres

OWNER1 VERNON O STEGER TRUST  
OWNER2 CATHERINE V STEGER TRUST  
OWN\_ADD1 N8609 LONE RD  
OWN\_ADD2  
OWN\_CITY THERESA  
OWN\_ST WI  
OWN\_ZIP 53091

PLSS\_DESC SESE1412N17E

Ditches through large flat basin. Ditches are holding water. Possible scrape/ditch plug. Probably a manure point source discharge. Heavy manure spreading. Would be a good water quality control project.

# PRW 65



Large Livestock Facility

	Rivers & Shorelines
	Property Boundaries
	PRW
	WVI
	Compound Topographic Index
	Non-Target PRW

N

600 Feet





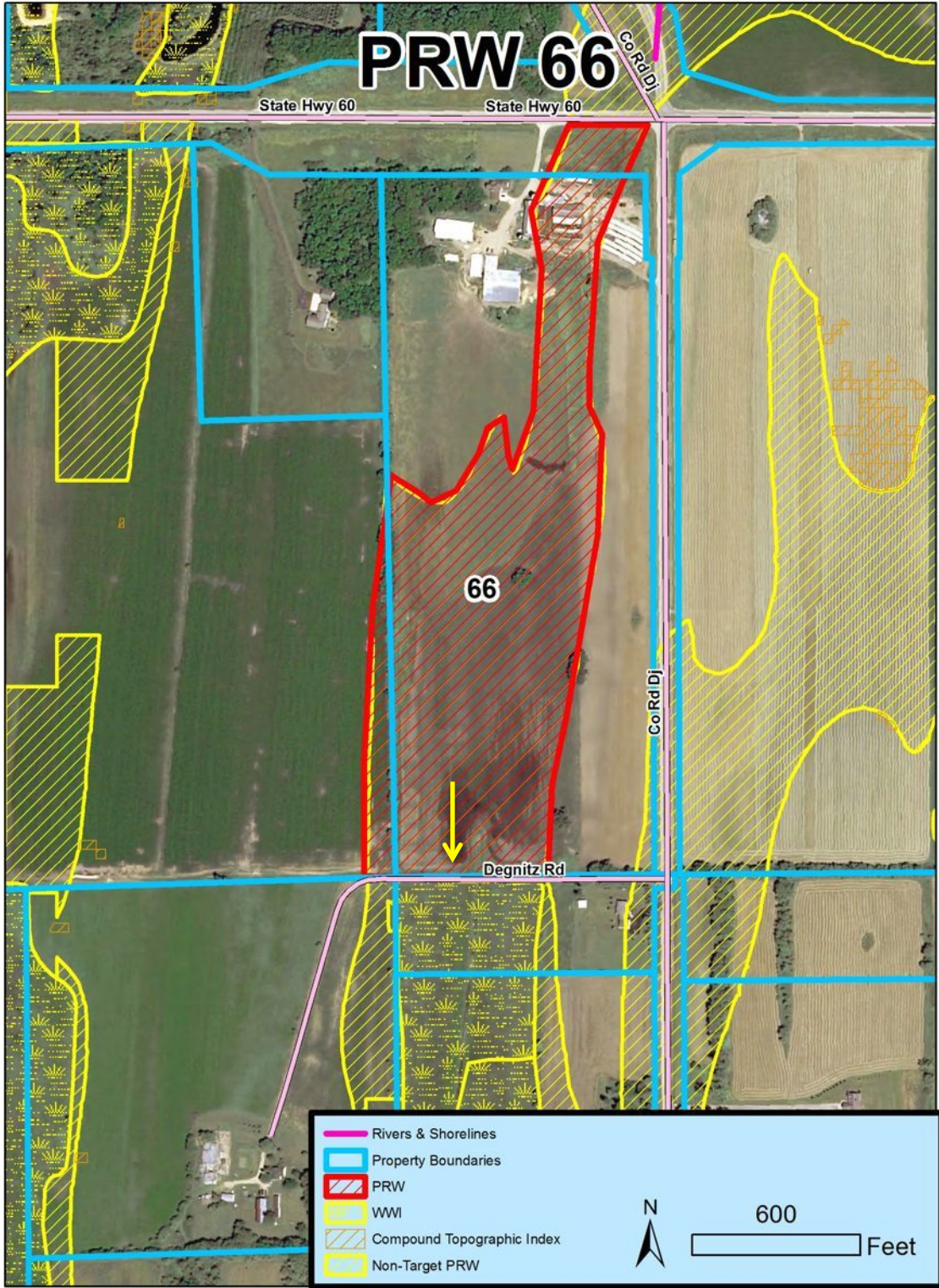
**PRW 66.**

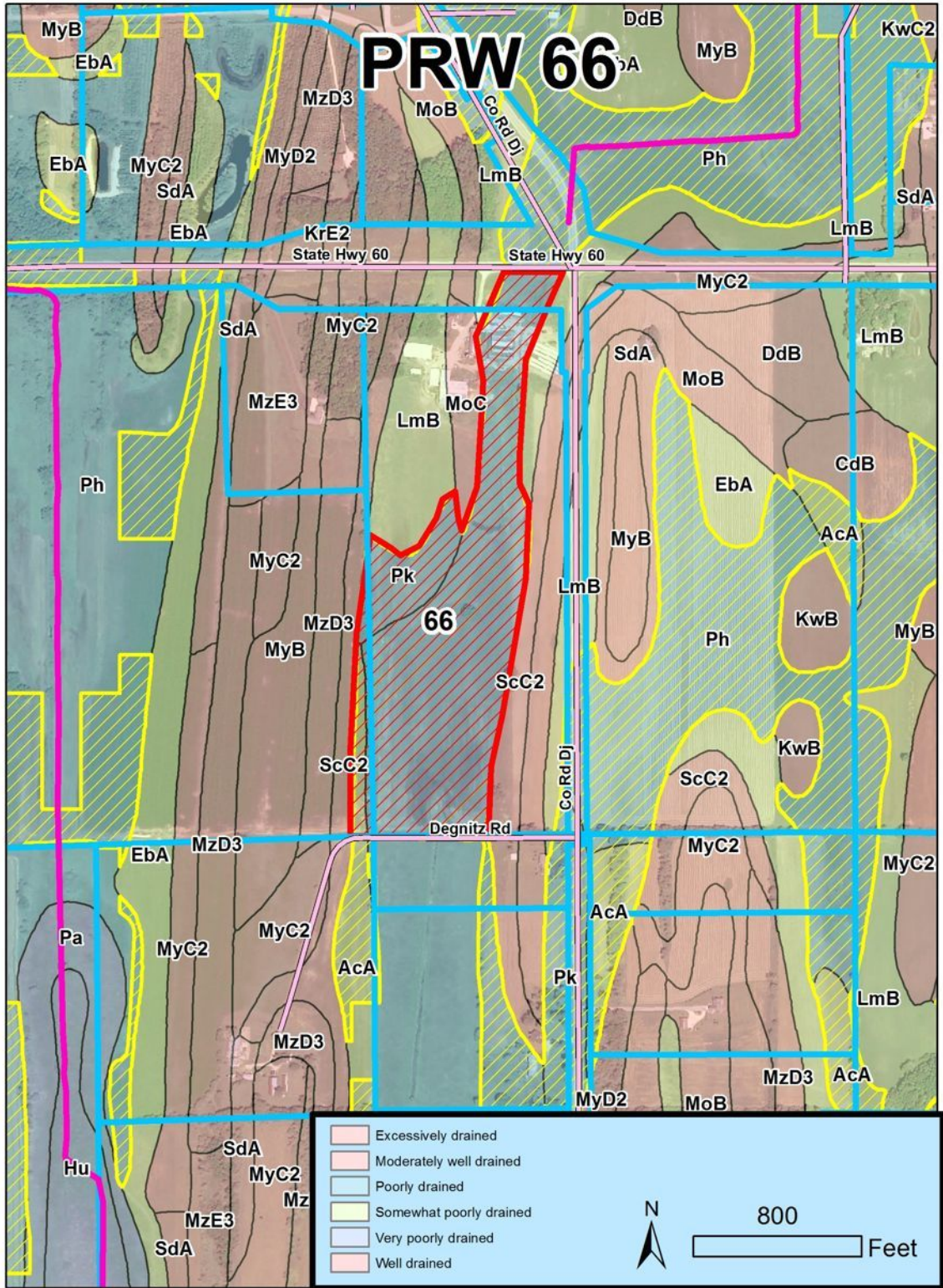
31 acres

OWNER1 RYAN D PEPLINSKI  
OWNER2 CHRISTINE J PEPLINSKI  
OWN\_ADD1 W5195 STATE ROAD 60  
OWN\_ADD2  
OWN\_CITY JUNEAU  
OWN\_ST WI  
OWN\_ZIP 53039

PLSS\_DESC NWNW1810N16E  
PLSS\_DESC SWNW1810N16E

Flat basin with ditch, water moving through it. Evidence of drain tile. Crop stress, unplanted areas, cattails in field. Good restoration potential.





**PRW 67.**

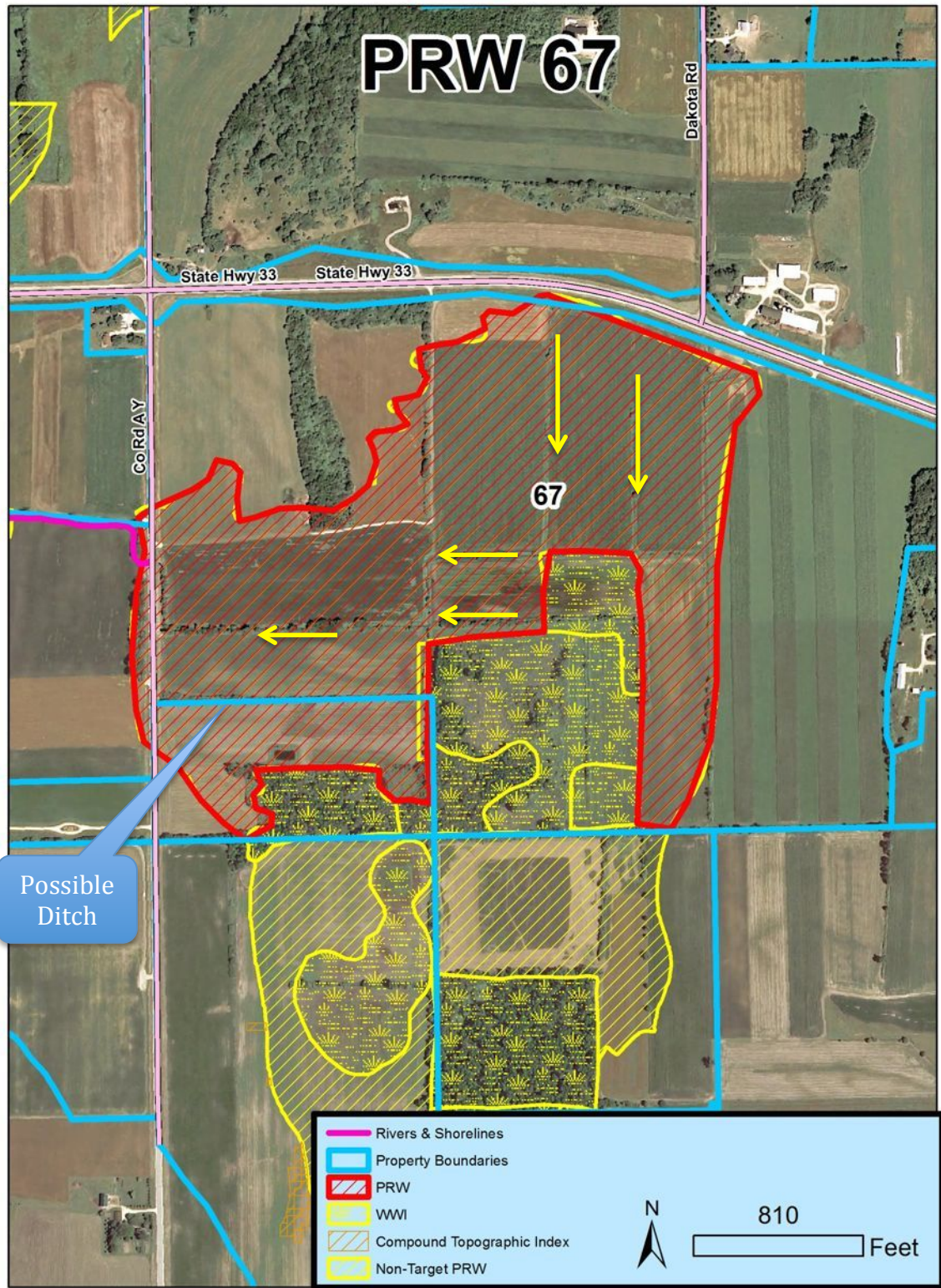
97 acres

OWNER1 NORBERT A FEUCHT  
OWNER2 LOUISE E FEUCHT  
OWN\_ADD1 W1894 STATE ROAD 33  
OWN\_ADD2  
OWN\_CITY MAYVILLE  
OWN\_ST WI  
OWN\_ZIP 53050

PLSS\_DESC NWNW0811N17E  
PLSS\_DESC NENW0811N17E  
PLSS\_DESC SWNW0811N17E  
PLSS\_DESC SWNW0811N17E

Large site, many laterals converging at one point, flat basin where laterals meet appears to have wet soils with good restoration potential.

# PRW 67



Possible Ditch

Legend:

- Rivers & Shorelines
- Property Boundaries
- PRW
- WWI
- Compound Topographic Index
- Non-Target PRW

810 Feet



**PRW 68.**

181 acres

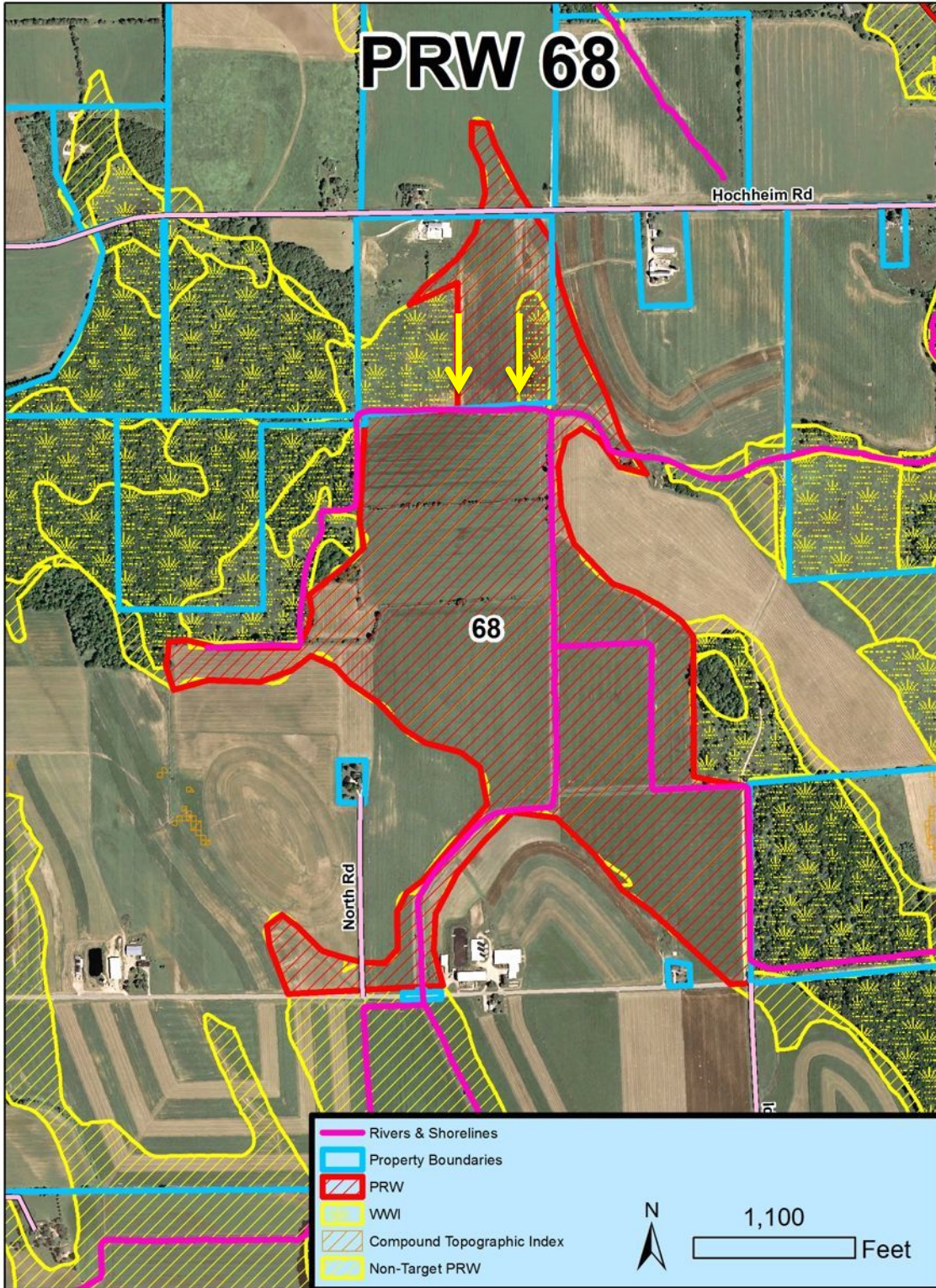
OWNER1     PETE LAND FARM LLC  
OWNER2  
OWN\_ADD1    W437 COUNTY ROAD DW  
OWN\_ADD2  
OWN\_CITY    THERESA  
OWN\_ST      WI  
OWN\_ZIP     53091

PLSS\_DESC    NWNW0111N17E  
PLSS\_DESC    SWNW0111N17E  
PLSS\_DESC    NWSW0111N17E  
PLSS\_DESC    NESW0111N17E  
PLSS\_DESC    SESW0111N17E

Ditches originating on property. Big flat basin, portions are marsh hay, uncut due to wetness. Good restoration potential. More ditch south that cannot view, similar soil and land use (crops), probably similar potential.



# PRW 68





**PRW 69.**

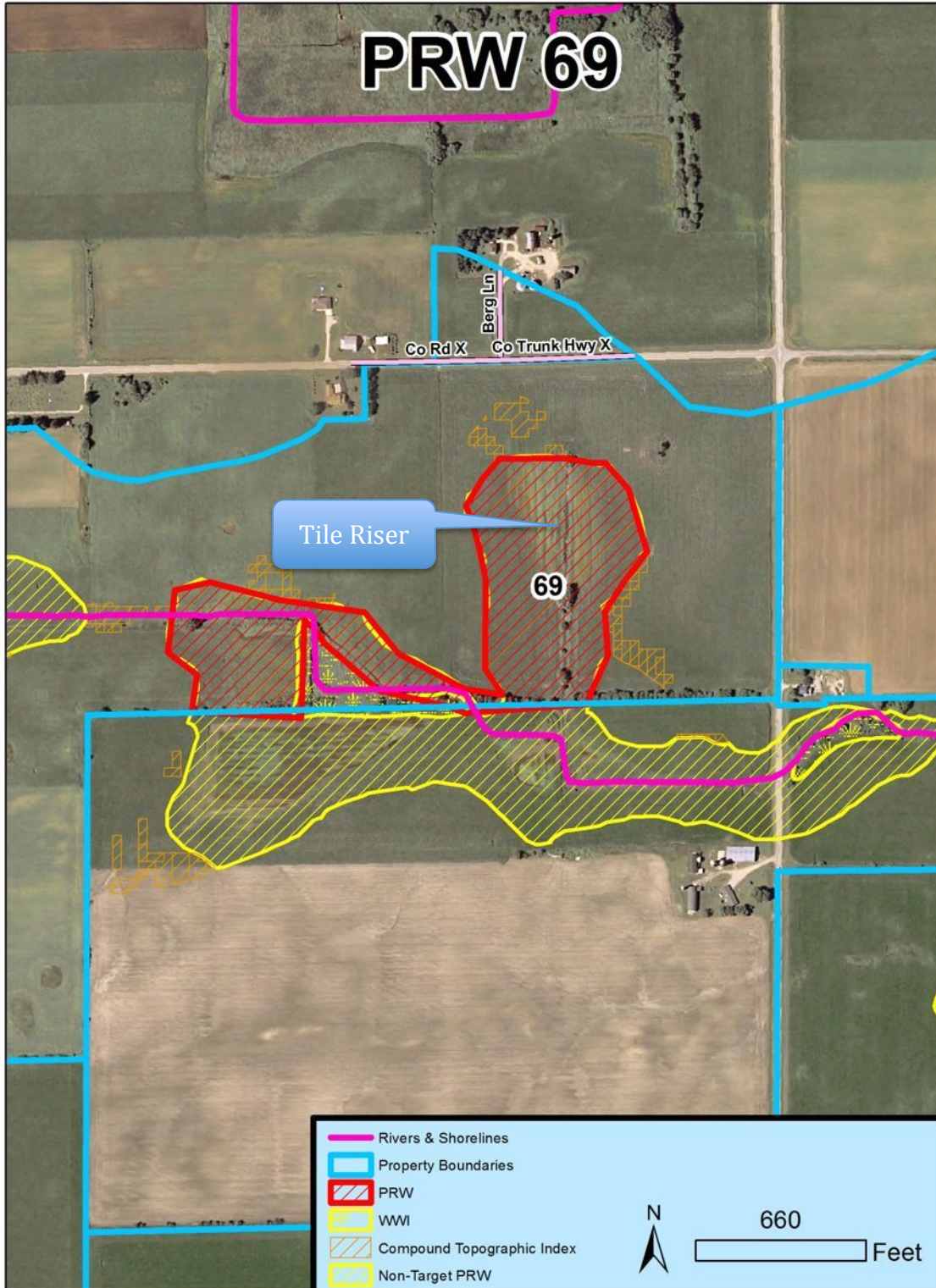
19 acres

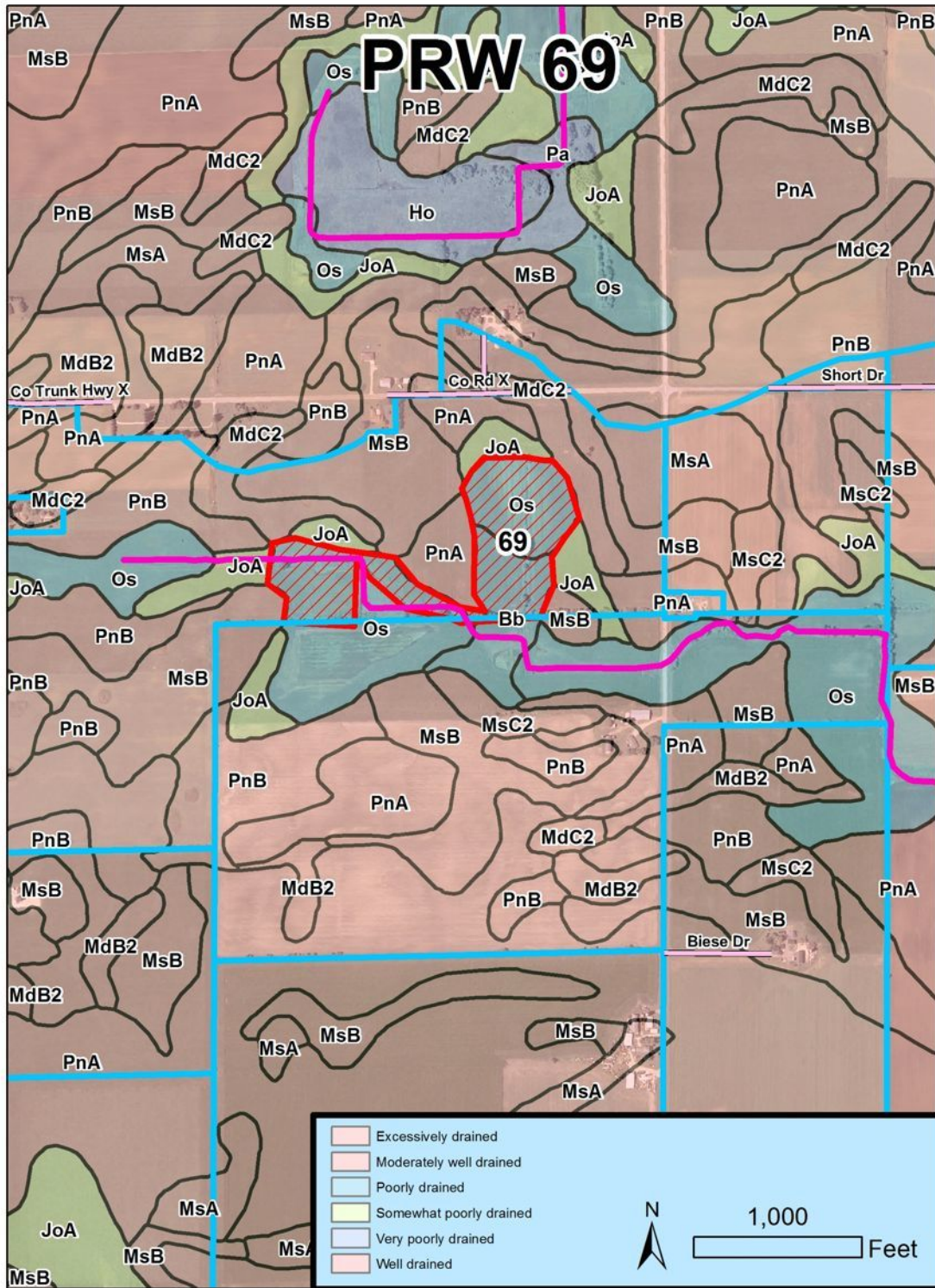
FirstName1 BRIAN A  
LastName1 KAZMIERCZAK  
FirstName2 KEVIN J  
LastName2 KAZMIERCZAK  
Address W202N11420 MERKEL DR  
City GERMANTOWN  
State WI  
Zip 53022

PLSS\_DESC NWNE2314N13E  
PLSS\_DESC NENE2314N13E

Tiled basin in north segment is restorable. Cannot see basin to the west. Neighbor to the south shares tile and has main tile outlet to the east. Also has restorable wetlands.

# PRW 69





**PRW 70.**

9 acres

Attention %RICHARD HUITEMA  
FirstName1  
LastName1 GRAN PRAIRIE FARMS INC  
FirstName2  
LastName2  
Address N1440 COUNTY ROAD A  
City MARKESAN  
State WI  
Zip 53946

PLSS\_DESC SWNE2514N13E

Cropped upper area (MH soil) has probable tile system, no obvious ditches. Property to the south has ditch main with likely stream history. Could fill lateral ditch in association with neighbor to north.

# PRW 70

Lake Maria Rd

N Brave Rd

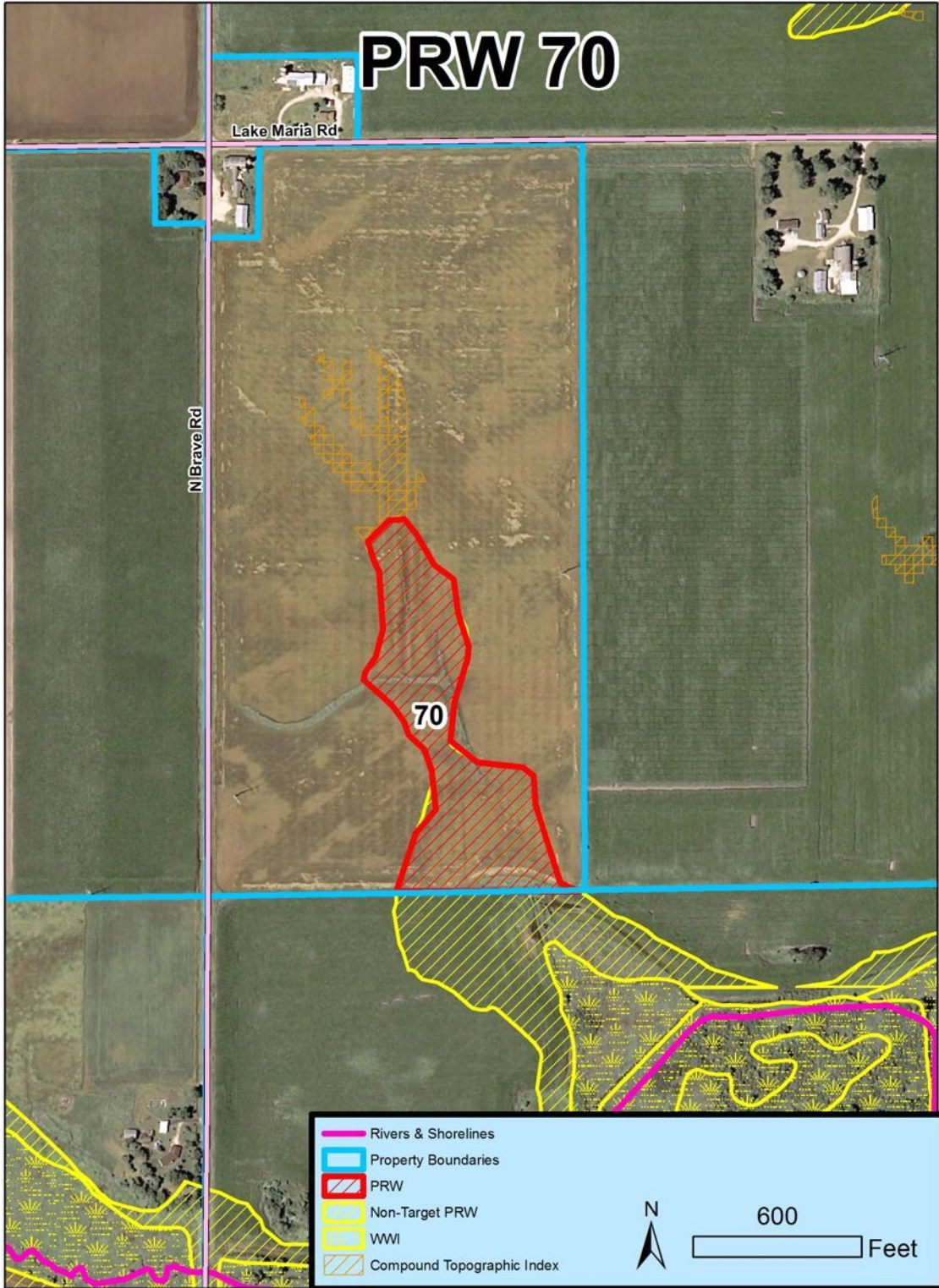
70

- Rivers & Shorelines
- Property Boundaries
- PRW
- Non-Target PRW
- WWI
- Compound Topographic Index



600

Feet







**PRW 71.**

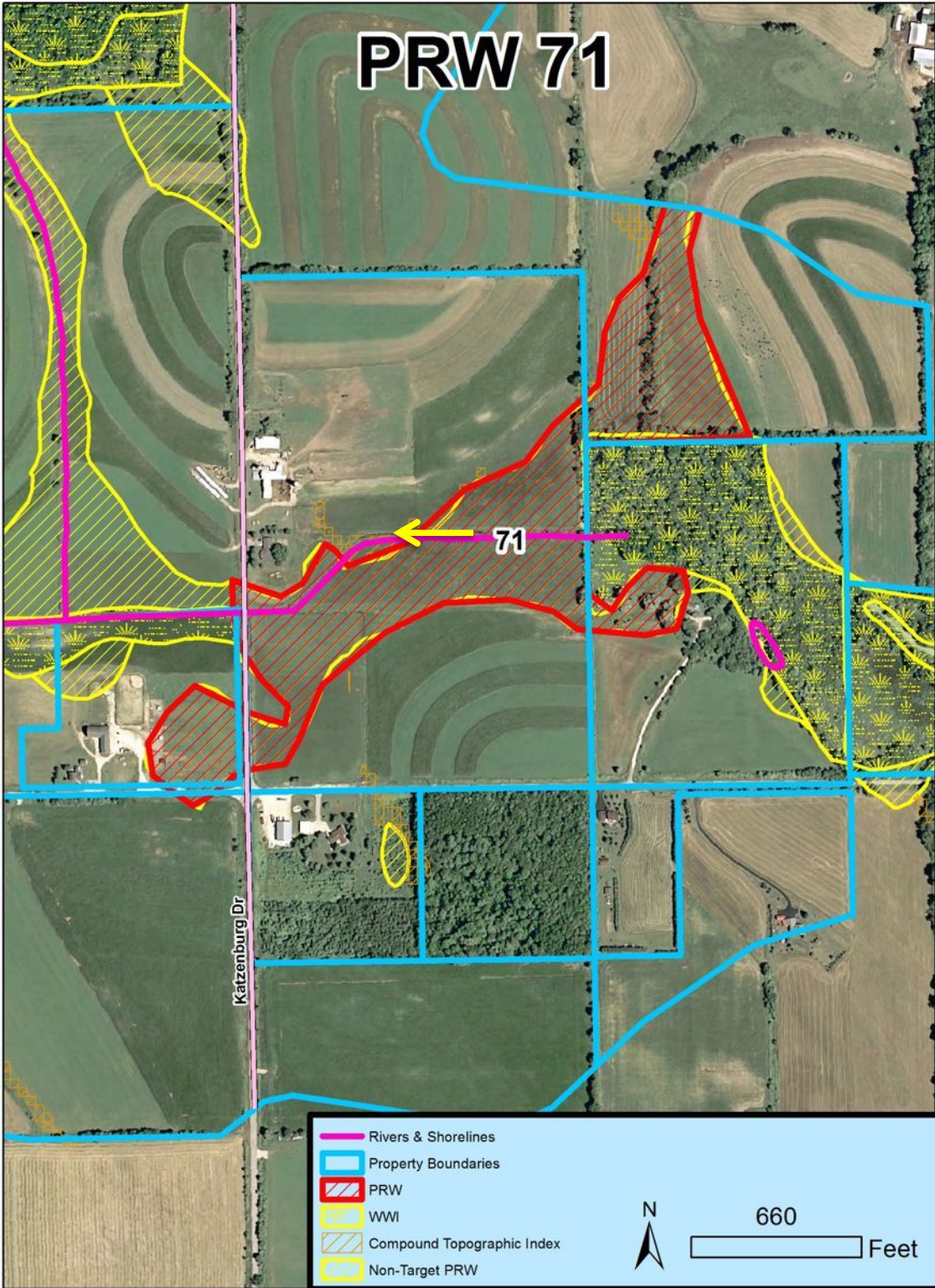
27 acres

OWN\_FIRST GARY  
OWN\_MI F  
OWN\_LAST WEILAND  
OWN2\_FIRST MICHELLE  
OWN2\_MI R  
OWN2\_LAST WEILAND  
MADDR N773 KATZENBURG DR  
MADDR\_2  
MCITY CAMPBELLSPORT  
MSTATE WI  
MZIP 53010

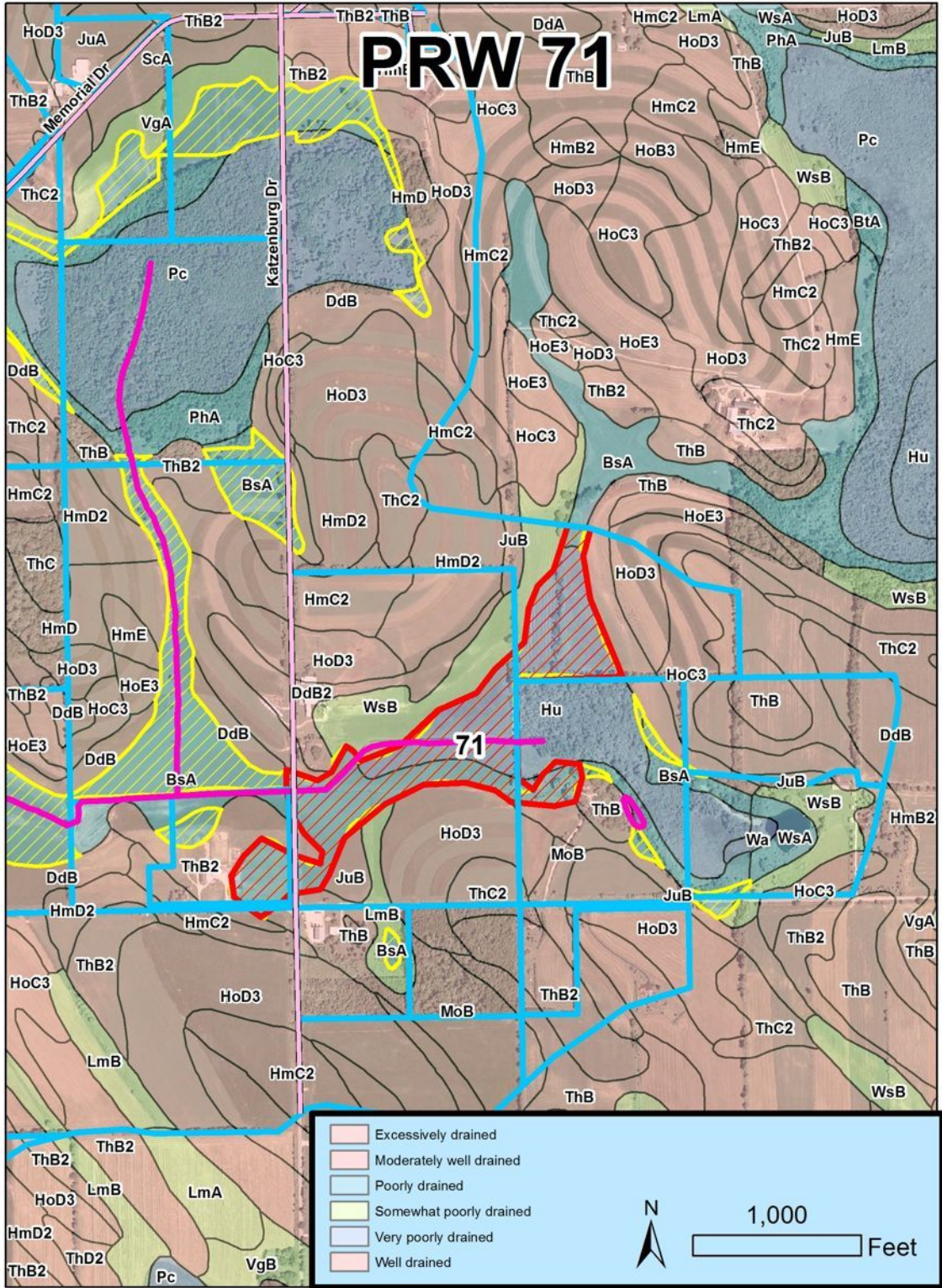
PLSS\_DESC SWNW2813N18E

Ditch drains wetland to east; is big and contains water. Most of PRW is a marsh hay field. Landowner is known by Peter Ziegler and is conservation minded. Medium restoration potential.

# PRW 71



# PRW 71



**PRW 72.**

30 acres

**North Segment:**

OWNER1 WILLIAM R LISKO  
OWNER2  
OWN\_ADD1 N5988 BUCHANAN RD  
OWN\_ADD2  
OWN\_CITY MAYVILLE  
OWN\_ST WI  
OWN\_ZIP 53050

PLSS\_DESC SENE1511N17E  
PLSS\_DESC NESE1511N17E

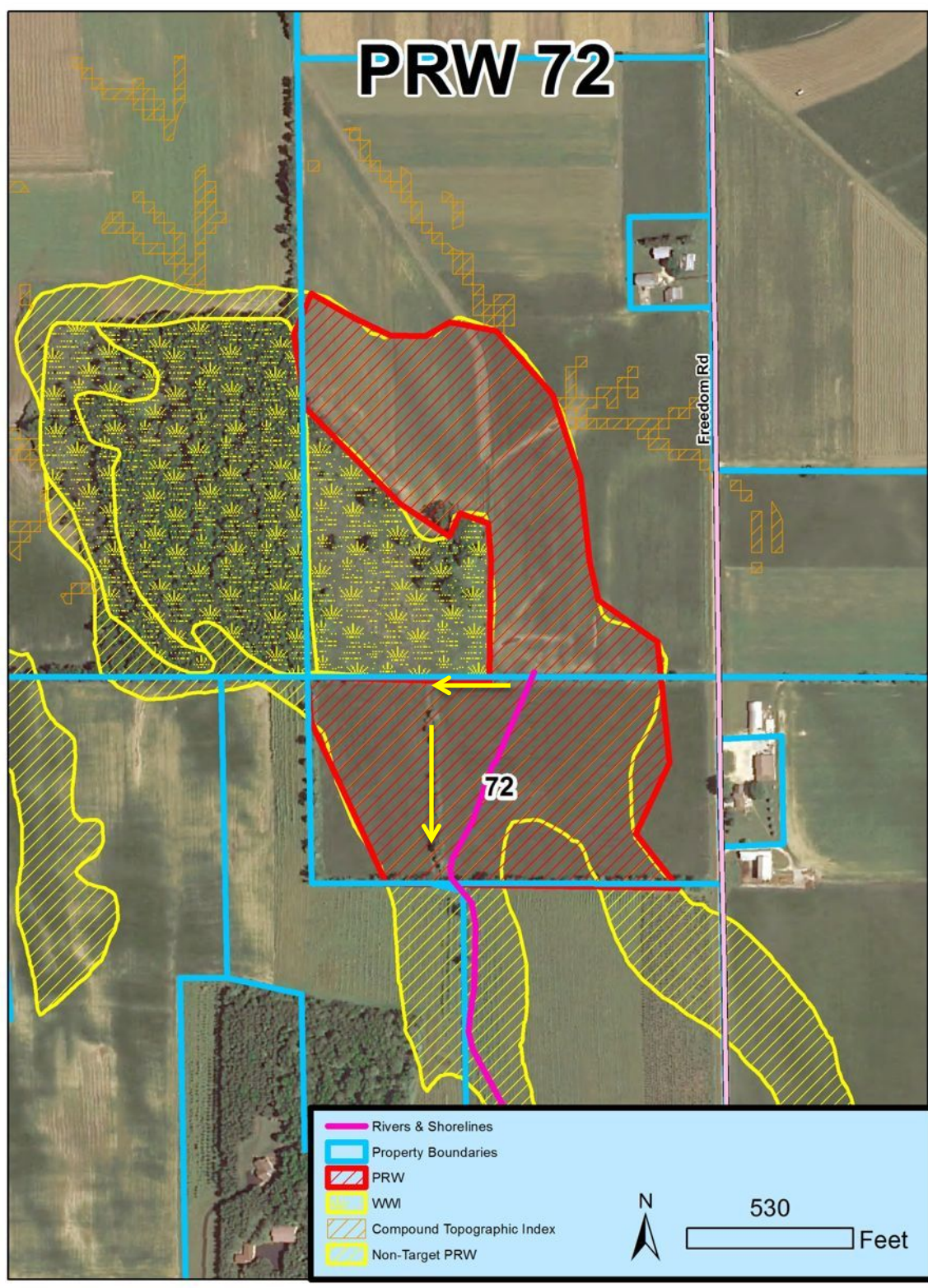
**South Segment:**

OWNER1 JEROME FEHRING  
OWNER2 NANCY FEHRING  
OWN\_ADD1 N6076 FREEDOM RD  
OWN\_ADD2  
OWN\_CITY HARTFORD  
OWN\_ST WI  
OWN\_ZIP 53027

PLSS\_DESC NESE1511N17E

Several swales feed ditch. Could not see ditch clearly. Would need two landowners to do ditch fill. Oak savanna in middle. Possibly good restoration.

# PRW 72



- Rivers & Shorelines
- Property Boundaries
- PRW
- WMI
- Compound Topographic Index
- Non-Target PRW

N

530 Feet



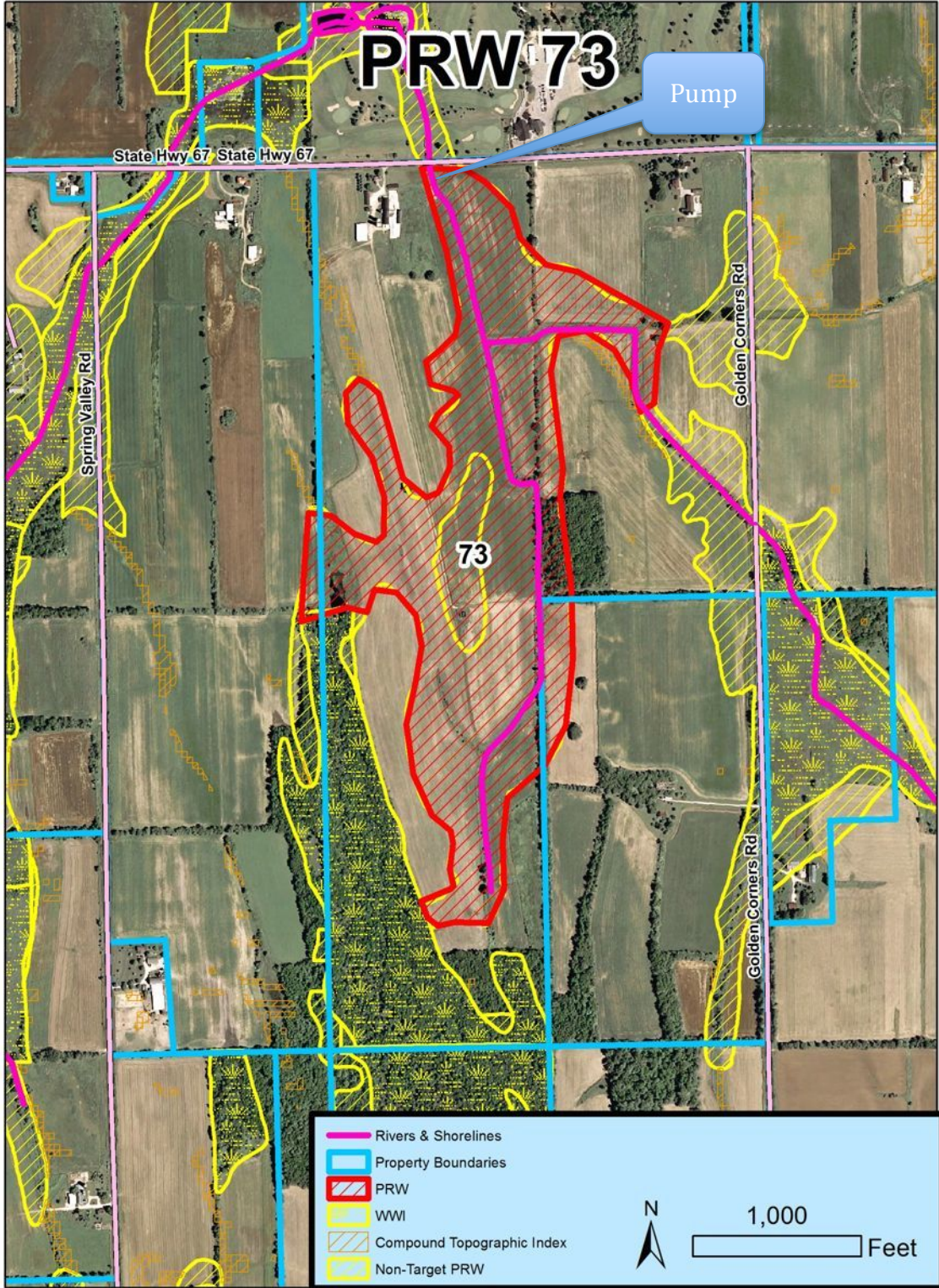
**PRW 73.**

85 acres

OWNER1 GRANTMAN TRUST  
OWNER2  
OWN\_ADD1 W197 STATE ROAD 67  
OWN\_ADD2  
OWN\_CITY LOMIRA  
OWN\_ST WI  
OWN\_ZIP 53048

PLSS\_DESC NWNE2413N17E  
PLSS\_DESC SWNE2413N17E  
PLSS\_DESC NWSE2413N17E

Long, large area. Ditch is a swale. Drain tile probably present. Electric pump with large volume of water being pumped into ditch flowing north. Can't see far southern end. East side has little restoration potential but otherwise good potential for this PRW.







**PRW 74.**

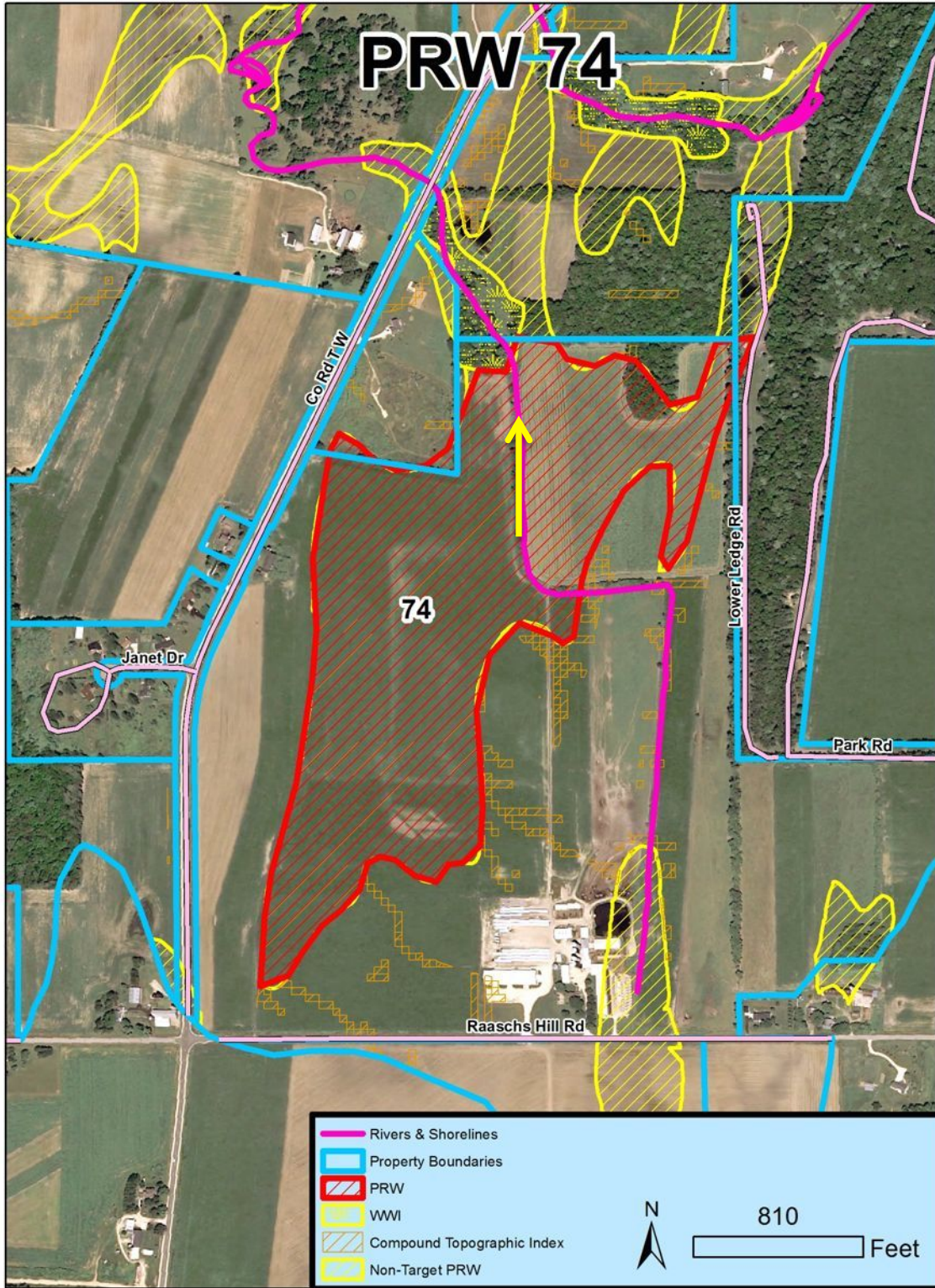
66 acres

OWNER1 KENNETH J BECK  
OWNER2 BONNIE L BECK  
OWN\_ADD1 W3852 RAASCH HILL RD  
OWN\_ADD2  
OWN\_CITY HORICON  
OWN\_ST WI  
OWN\_ZIP 53032

PLSS\_DESC SWNE3312N16E  
PLSS\_DESC NESW3312N16E  
PLSS\_DESC NWSE3312N16E  
PLSS\_DESC SESW3312N16E

Big flat basin, strong indicators of drain tile. Ditch in center on north end can be filled.  
Restoration potential on north end.

# PRW 74





**PRW 75.**

59 acres

OWNER1     NICHOLAS H COTTRELL  
OWNER2  
OWN\_ADD1    N3304 HILLTOP VIEW RD  
OWN\_ADD2  
OWN\_CITY     JUNEAU  
OWN\_ST       WI  
OWN\_ZIP      53039

PLSS\_DESC    NESW1910N16E  
PLSS\_DESC    SESW1910N16E  
PLSS\_DESC    NWNW3010N16E  
PLSS\_DESC    NENW3010N16E

Big flat basin, strong indicators of drain tile. Ditch in center on north end can be filled.  
Restoration potential on north end.

# PRW 75

