

Resolution RPC No. 771

**AMENDING THE DANE COUNTY REGIONAL DEVELOPMENT GUIDE,  
FARMLAND PRESERVATION PLAN, AND WATER QUALITY PLAN TO REVISE THE  
MCFARLAND PORTION OF THE CENTRAL URBAN SERVICE AREA BOUNDARY  
AND ENVIRONMENTAL CORRIDORS**

WHEREAS, the Dane County Regional Planning Commission has adopted, amended and reaffirmed a Regional Development Guide, Farmland Preservation Plan, and Water Quality Plan; and

WHEREAS, said plans delineate urban service areas as amended through May 1996; and


WHEREAS, the Village of McFarland has requested a revision to the Central Urban Service Area (USA) and Environmental Corridors, and has submitted an amendment to its 1994 Master Plan as a basis for that request; and

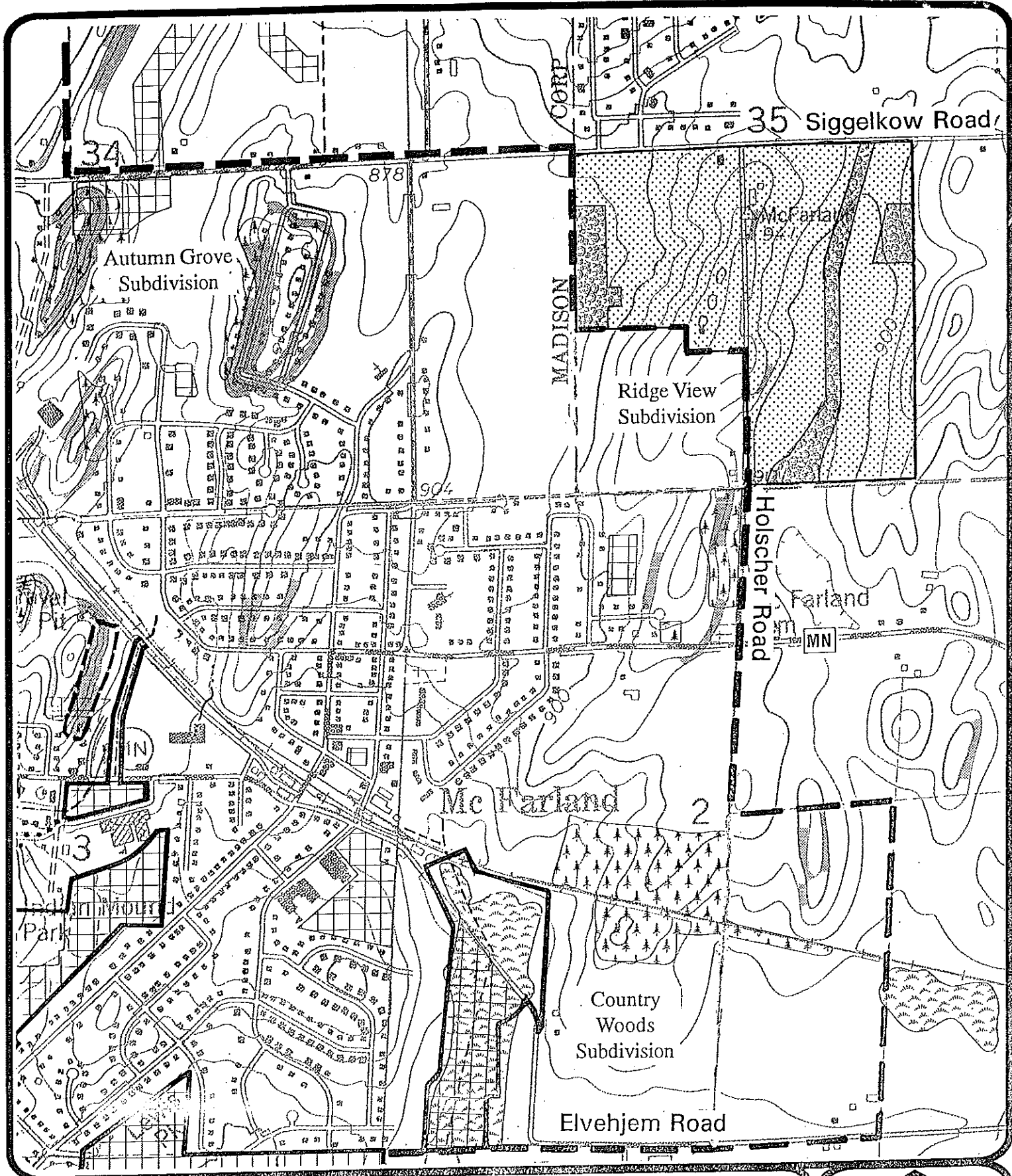
WHEREAS, a staff analysis of the proposed amendment has been prepared, which indicates that the amendment is generally consistent with adopted regional plans and policies, and with criteria for urban service area expansion;

NOW, THEREFORE, BE IT RESOLVED that in accordance with §66.945(9), Wis. Stats., and Sec. 208 of Public Law 92-500, the Dane County Regional Planning Commission amends the Dane County Regional Development Guide, Farmland Preservation Plan, and Water Quality Plan by revising the Central Urban Service Area Boundary and Environmental Corridors as shown on the attached map, subject to the preparation of a stormwater management plan for the amendment area to control runoff and prevent off-site erosion and water quality impacts.




June 13, 1996

\_\_\_\_\_  
Date Adopted

  
\_\_\_\_\_  
Donald L. Heiliger, Secretary



**McFARLAND PORTION  
OF THE CENTRAL  
URBAN SERVICE AREA**

-  Service Area Boundary
-  Proposed Amendment
-  Environmental Corridor



North  
1"=1000'  
4/96

Prepared by the Dane  
County Regional  
Planning Commission