



State of Wisconsin \ DEPARTMENT OF NATURAL RESOURCES

Jim Doyle, Governor
Matthew J. Frank, Secretary

101 S. Webster St.
Box 7921
Madison, Wisconsin 53707-7921
Telephone 608-266-2621
FAX 608-267-3579
TTY Access via relay - 711

July 22, 2008

DNR File No. DC-0120

Mr. Kamran Mesbah, Deputy Director
Capital Area Regional Planning Commission
City County Building, Room 362
210 Martin Luther King Jr. Blvd.
Madison, WI 53703



Subject: Amendment of the *Dane County Water Quality Plan*, Revising the
Waunakee Urban Service Area Boundary and Environmental Corridors in the Village of
Waunakee and Town of Westport.

Dear Mr. Mesbah:

We have completed our review of the subject amendment request that was submitted to the Department on June 2, 2008 from the Capital Area Regional Planning Commission. The Department hereby approves this amendment request which adds 351.8 acres to the Waunakee Urban Service Area, including 4.0 acres of existing development, and 131.6 acres of environmental corridors, resulting in a net addition of 216.2 developable acres.

The amendment consists of two areas. The area identified as Area "NW" is located north and south of Koop Road, at the northwestern corner of the urban service area, east of Hellenbrand Road and south of CTH I. Area "S" is located on the southwest side of the service area, east of CTH Q and south of Woodland Drive (See Map 1).

The proposed amendment was requested by the Village of Waunakee and approved by the Capital Area Regional Planning Commission as Resolution No. 2008-09 on May 8, 2008. This Department approval is subject to the condition that the Village of Waunakee comply with all the conditions stated in Resolution CARPC No. 2008-09 regarding a stormwater management plan.

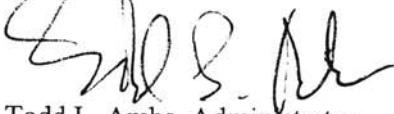
The approval of this sewer service area amendment does not constitute approval of any other local, state, or federal permit that may be required for sewer construction or associated land development activities.

If you believe you have a right to challenge this decision made by the Department, you should know that Wisconsin statutes, administrative codes and case law establish time periods and requirements for reviewing Department decisions.

To seek judicial review of the Department's decision, sections 227.52 and 227.53, Stats., establish criteria for filing a petition for judicial review. Such a petition shall be filed with the appropriate circuit court and shall be served on the Department. The petition shall name the Department of Natural Resources as the respondent.

To request a contested case hearing pursuant to section 227.42, Stats., and ch. NR 2, Wis. Adm. Code, you have 30 days after the decision is mailed, or otherwise served by the Department, to serve a petition for hearing on the Secretary of the Department of Natural Resources. The filing of a request for a contested case hearing is not a prerequisite for judicial review.

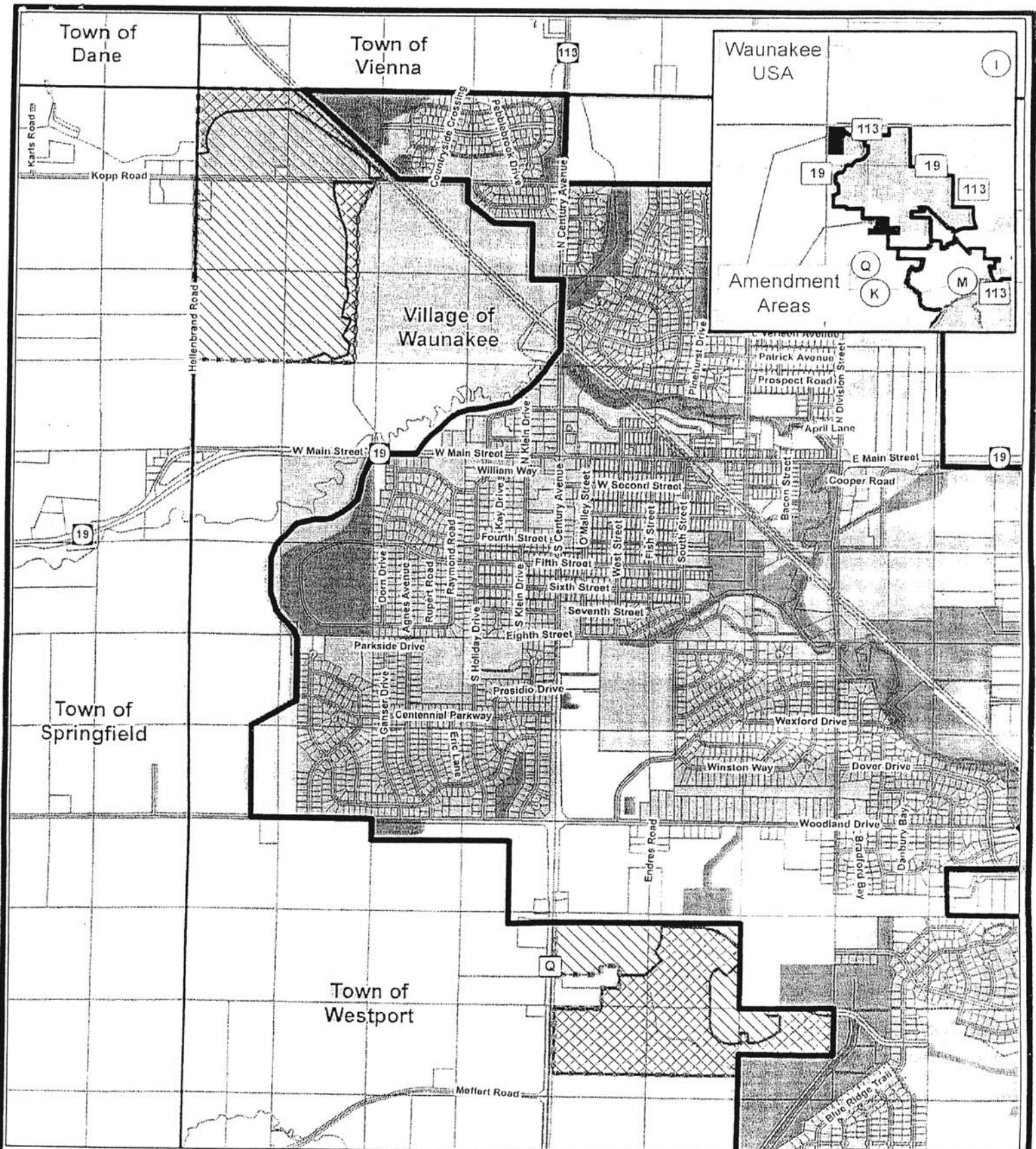
Sincerely,



Todd L. Ambs, Administrator
Division of Water







cc:

John Laubmeier, President; Village of Waunakee, 500 W. Main St., Waunakee, WI 53597
R. Kim Wilde, Administrator, Village of Waunakee
Julie Helt, Clerk; Village of Waunakee
John Van Dinter, Chair, Town of Westport, 5387 Mary Lake Rd, Waunakee, WI 53597
Thomas Wilson, Attorney/Administrator, Town of Westport
Sue Josheff, WDNR South Central Region, Fitchburg
Larry Benson, WDNR South Central Region, Fitchburg
Dan Heim, WDNR, Horicon
Tom Gilbert – DNR - WT/3



Map 1

Amendment to the Waunakee Urban Service Area in the Town of Westport and Village of Waunakee. Kippley/Veridian & Pulvermacher/Teirney.

-  Service Area to be added (351.8 acres)
-  Environmental Corridor to be added (131.6 acres)
-  Existing Environmental Corridor
-  Incorporated Area
-  Existing Urban Service Area Boundary
-  Proposed Urban Service Area Boundary

7 Apr 2008

0 1,800 Feet

Prepared by staff of the CARPC