

Natural Community Verification Report

Waterbody Name (WBIC): WHISKEY CREEK (2646600)

Swims Station ID: 10037789

Survey Sequence Number: 353434803

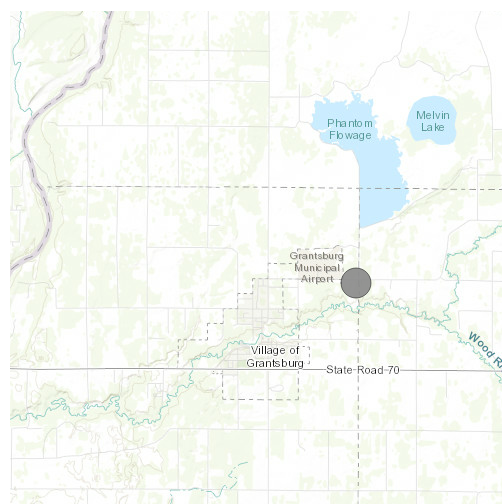
This NC Verification Report was run on Whiskey Creek 110m DS CTH D, (10037789), located in BURNETT County with fish Survey Sequence Number 353434803 sampled on July 12, 2012. The Natural Community for this station was verified by roesler on September 23, 2019.

The Natural Community was modeled *Warm Transition Mainstem* and is now Verified as *Warm Transition Headwater* .

Fish captured

Species	Count
BLACK BULLHEAD	10
BLUEGILL	13
CENTRAL MUDMINNOW	33
COMMON CARP	11
FATHEAD MINNOW	5
GOLDEN SHINER	1
LARGEMOUTH BASS	1
NORTHERN REDBELLY DACE	5
TADPOLE MADTOM	1
WHITE SUCKER	5

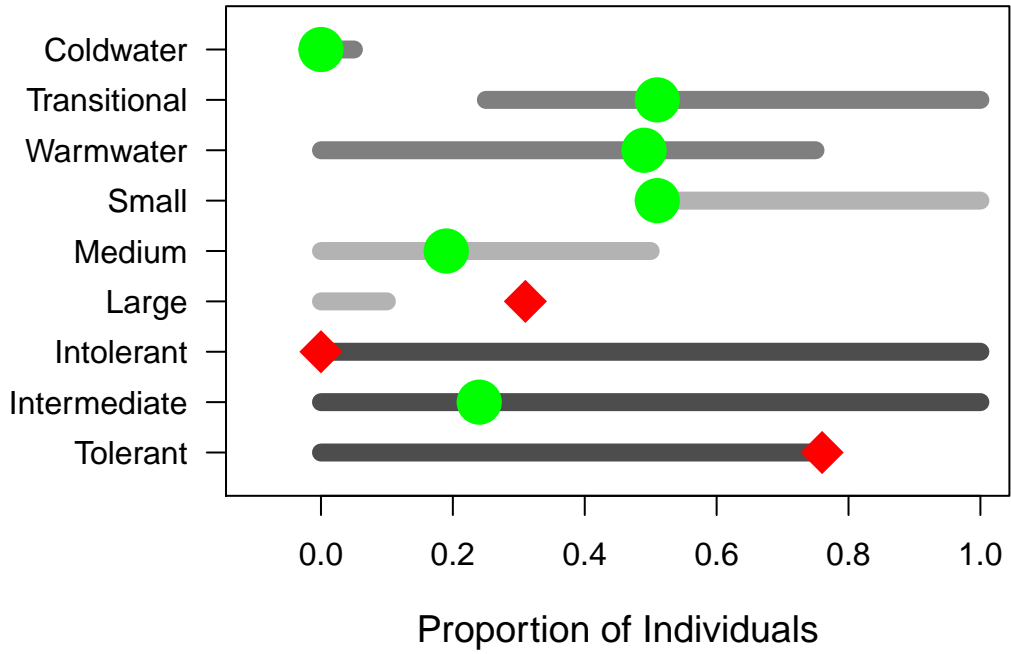
Survey location



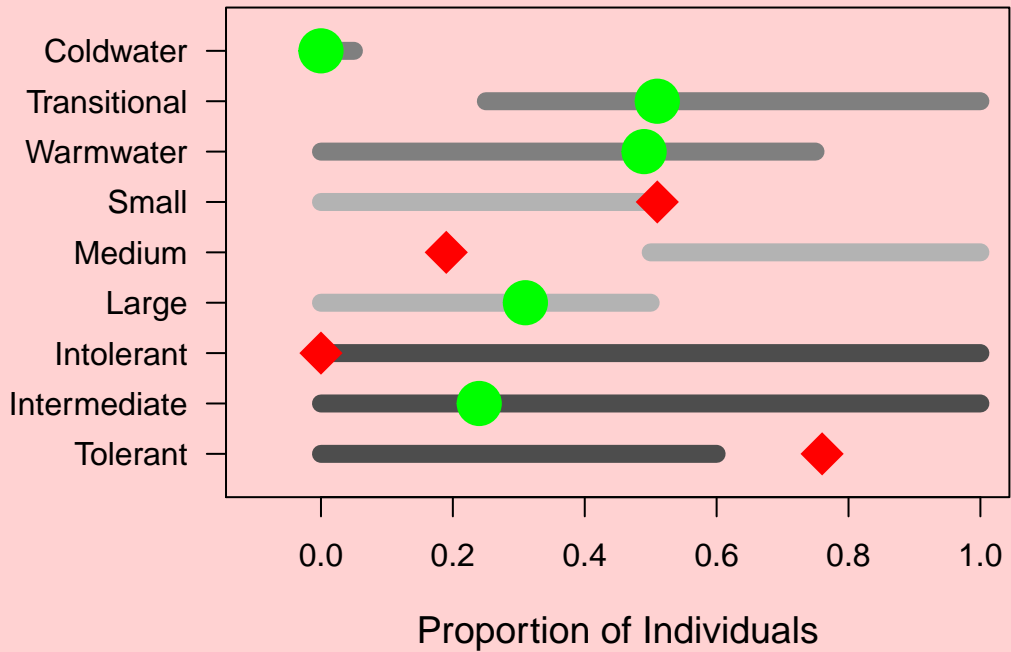
Guild percentages

Thermal	Percent.Indiv.	Size	Percent.Indiv.	Tolerance	Percent.Indiv.
Coldwater	0	Small	51	Intolerant	0
Transitional	51	Medium	19	Intermediate	24
Warmwater	49	Large	31	Tolerant	76

Warm Transition Headwater Guild Test



The NC shown below was considered but NOT selected Warm Transition Mainstem



Comments from WR Biologist:

Creek size is closer to that of headwater, guild tests show that the natural community is most like a headwater, other surveys at this location and in this stream show warm transition headwater is accurate.