

# Natural Community Verification Report

Waterbody Name (WBIC): BAKER CREEK (753000)

Swims Station ID: 10009268

Survey Sequence Number: 515081700


This NC Verification Report was run on Baker Creek 1 Upstream Of Potters Road, (10009268), located in WALWORTH County with fish Survey Sequence Number 515081700 sampled on July 1, 2016. The Natural Community for this station was verified by Rachel Sabre on January 30, 2020.

The Natural Community was modeled *Warm Transition Headwater* and is now Verified as *Warm Transition Headwater* .

Survey location

Fish captured

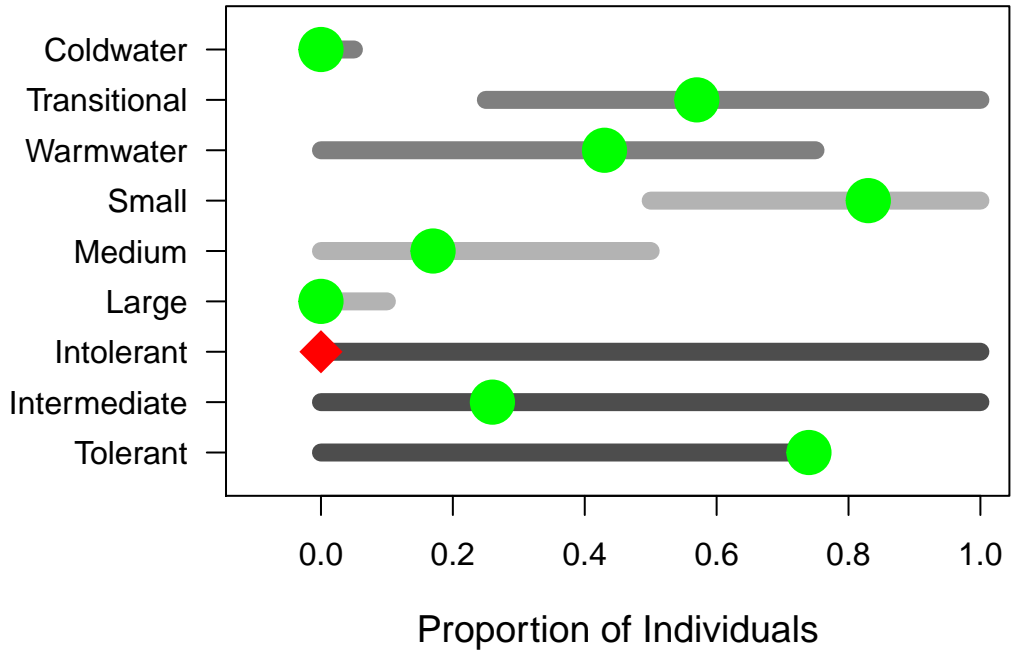
Species	Count
BLACK BULLHEAD	3
CENTRAL MUDMINNOW	11
CENTRAL STONEROLLER	16
CREEK CHUB	18
GREEN SUNFISH	11
PUMPKINSEED	5
WESTERN BLACKNOSE DACE	11
WHITE SUCKER	6



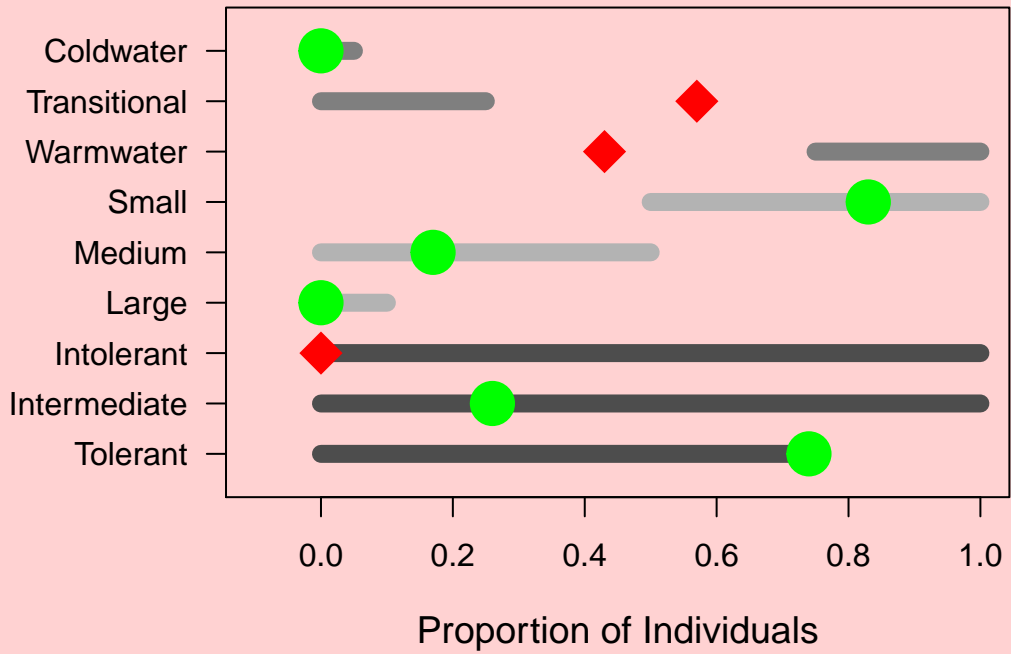
Guild percentages

Thermal	Percent.Indiv.	Size	Percent.Indiv.	Tolerance	Percent.Indiv.
Coldwater	0	Small	83	Intolerant	0
Transitional	57	Medium	17	Intermediate	26
Warmwater	43	Large	0	Tolerant	74

### Warm Transition Headwater Guild Test



### The NC shown below was considered but NOT selected Warm Headwater



**Comments from WR Biologist:**

Modeled as Warm Transitional Headwater Natural Community. Guild test verify natural community. No intolerant species due to impacts from current and historic agriculture practices.