

# Natural Community Verification Report

Waterbody Name (WBIC): SUGAR CREEK (752100)

Swims Station ID: 10010450

Survey Sequence Number: 515082099


This NC Verification Report was run on Sugar Creek1atHodges Rd.(45-50m Upstream), (10010450), located in WALWORTH County with fish Survey Sequence Number 515082099 sampled on August 3, 2016. The Natural Community for this station was verified by Rachel Sabre on January 30, 2020.

The Natural Community was modeled *Warm Transition Mainstem* and is now Verified as *Warm Transition Headwater* .

## Fish captured

Species	Count
BANDED DARTER	9
BLACK BULLHEAD	1
BLUEGILL	2
BLUNTNOSE MINNOW	6
CENTRAL MUDMINNOW	21
CENTRAL STONEROLLER	100
COMMON SHINER	31
CREEK CHUB	125
GREEN SUNFISH	14
HORNYHEAD CHUB	11
JOHNNY DARTER	11
LARGEMOUTH BASS	4
PUMPKINSEED	3
ROCK BASS	6
SAND SHINER	1
SPOTFIN SHINER	1
TADPOLE MADTOM	1
WESTERN BLACKNOSE DACE	6
WHITE SUCKER	117

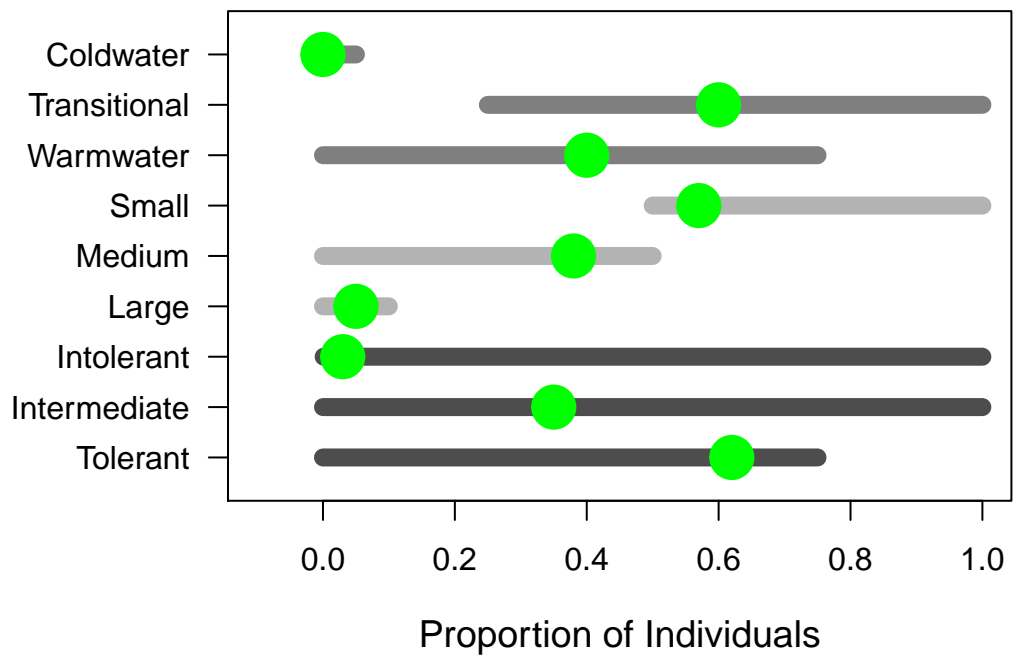
Survey location



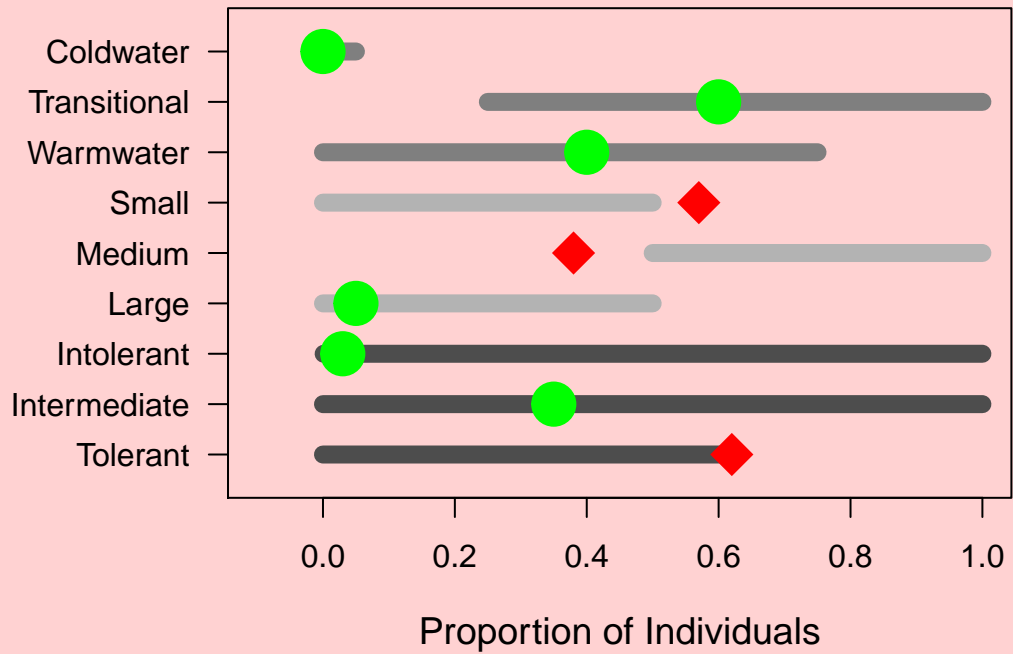
Guild percentages

Thermal	Percent.Indiv.	Size	Percent.Indiv.	Tolerance	Percent.Indiv.
Coldwater	0	Small	57	Intolerant	3
Transitional	60	Medium	38	Intermediate	35
Warmwater	40	Large	5	Tolerant	62

### Warm Transition Headwater Guild Test



The NC shown below was considered but NOT selected  
Warm Transition Mainstem



**Comments from WR Biologist:**

Modeled as Warm Transitional Mainstem. Guild test confirm Warm Transitional Headwater.