

# Natural Community Verification Report


Waterbody Name (WBIC): HONEY CREEK (751500)

Swims Station ID: 10046997

Survey Sequence Number: 515082274

This NC Verification Report was run on Honey Creek at 400m DS of Church St. bridge, (10046997), located in WALWORTH County with fish Survey Sequence Number 515082274 sampled on August 17, 2016. The Natural Community for this station was verified by Rachel Sabre on January 30, 2020.

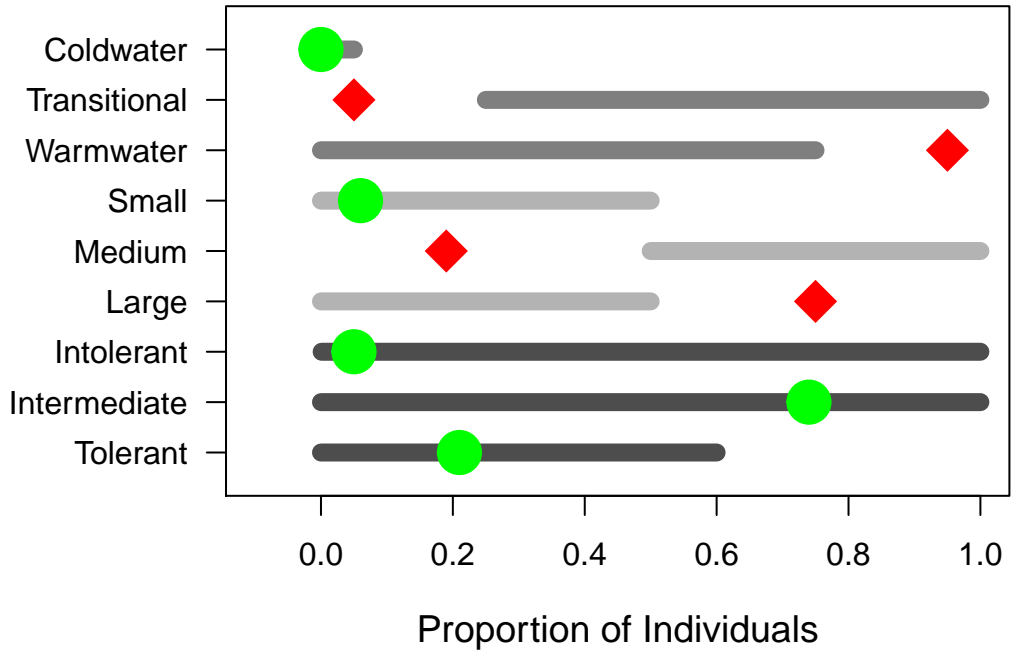
The Natural Community was modeled *Warm Mainstem* and is now Verified as *Warm Transition Mainstem*.

Fish captured		Survey location
Species	Count	
BLUNTNOSE MINNOW	53	
CENTRAL MUDMINNOW	1	
COMMON CARP	12	
CREEK CHUB	20	
FANTAIL DARTER	4	
PUMPKINSEED	2	
RAINBOW DARTER	15	
SAND SHINER	271	
SMALLMOUTH BASS	5	
SPOTFIN SHINER	26	
STONECAT	9	
YELLOW BULLHEAD	1	

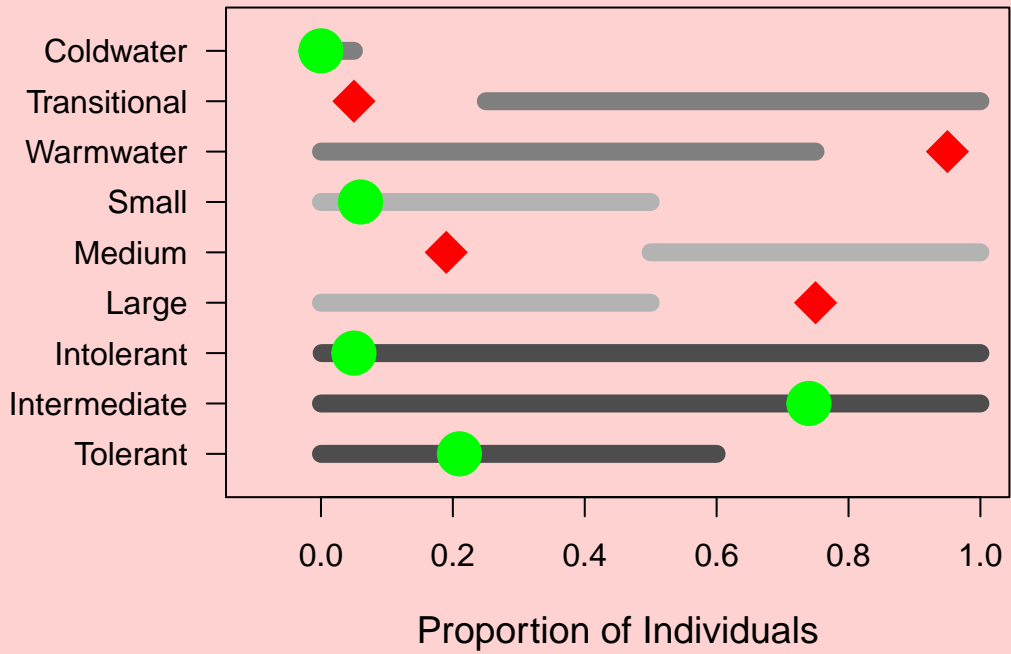
## Guild percentages

Thermal	Percent.Indiv.	Size	Percent.Indiv.	Tolerance	Percent.Indiv.
Coldwater	0	Small	6	Intolerant	5
Transitional	5	Medium	19	Intermediate	74
Warmwater	95	Large	75	Tolerant	21

### Warm Transition Mainstem Guild Test



### The NC shown below was considered but NOT selected Warm Transition Mainstem



**Comments from WR Biologist:**

Model as Warm Mainstem Natural Community. Guild Test lean towards Warm Transitional Mainstem. Site just downstream of dam and small online impoundment.