








































	Top Level Project	Subproject (Region)	Description		
  	Impaired Waters (303d,TMDL) Projects			TMDL_303d	01/01/1960
  		NOR 303d and TMDL		NOR_TMDL_303d	04/01/2000
  			303(d) Listing Evaluation and Post-Monitoring for Biological Recovery of Newton Creek (2843650) and Hog Island Inlet (2751220) after Remediation Action	NOR1_09	07/01/2008
  			NOR 303(d) Monitoring Project for selected streams in the Headwaters and Lake Superior Basin.	NOR5_09	07/01/2008
  			NOR3_09 - UpperRed Cedar River continuing 303d list monitoring assessment, 2063500	NOR3_09	07/01/2008
   	Central Office - Statewide Impaired Waters Project			TMDL_PROJ ECT_PLAN	01/01/2008
  			CO1_09 - Impaired Waters List (303d) Validation	CO1_09	07/01/2008
   	WCR 303d and TMDL			WCR_TMDL_303d	04/01/2000
  			Central Wisconsin 303d DO Stream Monitoring: Mill Creek (1398600), Big Eau Pleine River (1427200) and Wisconsin River (1179900).	WCR4_09	07/01/2008
  			Mill Creek SWAT Modeling (1398600)	WCR7_09	07/01/2008
  			Regional 303d Lake Monitoring: Trow Lake (1711500), Oakwood Lake(1713200), Lake Dexter (1369900) and Lake Marinuka (1678200)	WCR1_09	07/01/2008
  			Rush River and Lake Pepin TMDL Year 2(2440300)	WCR5_09	07/01/2008
  			WCR Regional 303d Stream Monitoring	WCR6_09	07/01/2008



**NER 303d and TMDL** NER\_TMDL\_303d 04/01/2000

<input type="checkbox"/>	Denevue Creek 303d validation	NER2_09	07/01/2008
<input type="checkbox"/>	NER1_09 - Silver Lake 303d evaluation	NER1_09	07/01/2008
<input type="checkbox"/>	NER3_09 -Upper Fox/Wolf River Basin 303d validation	NER3_09	07/01/2008
<input type="checkbox"/>	NER5_09 - Upper Fox River Basin TMDL Monitoring	NER5_09	07/01/2008



**SCR 303d and TMDL** SCR\_TMDL\_303d 03/31/2006
























































<input type="checkbox"/>	Door Creek (802800) and Blackhawk Creek (797000) 303(d) evaluation	SCR1_09	07/01/2008
<input type="checkbox"/>	German Valley Creek (909200) and Pleasant Valley Creek(908500) SP-12 monitoring	SCR2_09	07/01/2008
<input type="checkbox"/>	Little Bear Creek (1234700) 303(d) Evaluation	SCR5_09	07/01/2008















































**SER 303d and TMDL** SER\_TMDL\_303d 01/01/2000

<input type="checkbox"/>	Mullet River 303(d) Verification (Mullet River, 53400)	SER2_09	07/01/2008
<input type="checkbox"/>	SER1_09 - Otter Creek Bacteria Monitoring (Otter Creek, 56400)	SER1_09	07/01/2008
<input type="checkbox"/>	SER3_09 - Pigeon River 303(d) Verification	SER3_09	07/01/2008
<input type="checkbox"/>	SER5_09 - Lower Root River Racine Health Department WQ Sampling Partnership	SER5_09	07/01/2008
<input type="checkbox"/>	SER6_09 - Upper Root River Nutrient Monitoring	SER6_09	07/01/2008



   	Special Project Monitoring		36	01/01/1960
  	<b>Proposed Special Projects</b> (these are not moved yet)		<b>Proposed Projects</b>	<b>07/01/2008</b>
  		NOR Proposed Projects	Proposed	07/01/2008
  		303(d) Listing Evaluation, Data Compilation, and Analyses of the St. Louis River AOC (2843800), Lake Superior (2751220), and its Tributaries.	NOR2_09	07/01/2008
  		Flambeau River Sediment Assessment	NOR6_09	07/01/2008
  		NOR9_09 - Yellow River, 2670300	NOR9_09	07/01/2008
  		St. Louis River Estuary of Lake Superior (WBIC-2751220)Aquatic Vegetation Restoration Assessment	NOR8_09	07/01/2008
  		WCR Proposed Project	Proposed	07/01/2008
  		Big Eau Pleine River (1427200) Volunteer 303 d Monitoring	WCR2_09	07/01/2008
  		Statewide Rivers LTT Data Summary	WCR10_09	07/01/2008
  		CO Proposed Projects	CO_Proposed	07/01/2008
  		NER Proposed Projects	d	07/01/2008
  		SCR Proposed Project	Proposed	07/01/2008
  		SCR6_09 Horicon Marsh 0861200, Upper Rock Watershed UR 12, East Branch Watershed UR 13 and Rock River Basin monitoring project	SCR6_09	10/01/2008
		SER Proposed Projects	SER_Proposed	01/14/2008

				Regional Special Projects	Special Projects	07/01/2005
				NOR Special Projects	Projects	07/01/2006
				Chetek Chain of Lakes and Chetek subwatershed LC08- Diurnal D.O., pH, and Toxic Blue-green Algae assessment	NOR4_09	07/01/2008
				Lake Superior Basin Water Quality Biologist LTE	NOR7_09	07/01/2008
				WCR Special Projects	Projects	05/24/2006
				Dredging Evaluation of Ditch 4	WCR9_09	07/01/2008
				Springville Branch (WBIC 1642200) and Viroqua WWTP Study	WCR8_09	07/01/2008
				Twin Lakes Surface Groundwater Interaction Study (2462300, 2598900)	WCR3_09	07/01/2008
				SCR Special Projects	_Projects	03/25/2000
				Kittleson Valley Creek (909700) Buffers Initiative Project	SCR3_09	07/01/2008
				SER Special Projects	Projects	04/18/2007
				SER4_09 - Eagle Lake Plankton Study	SER4_09	07/01/2008