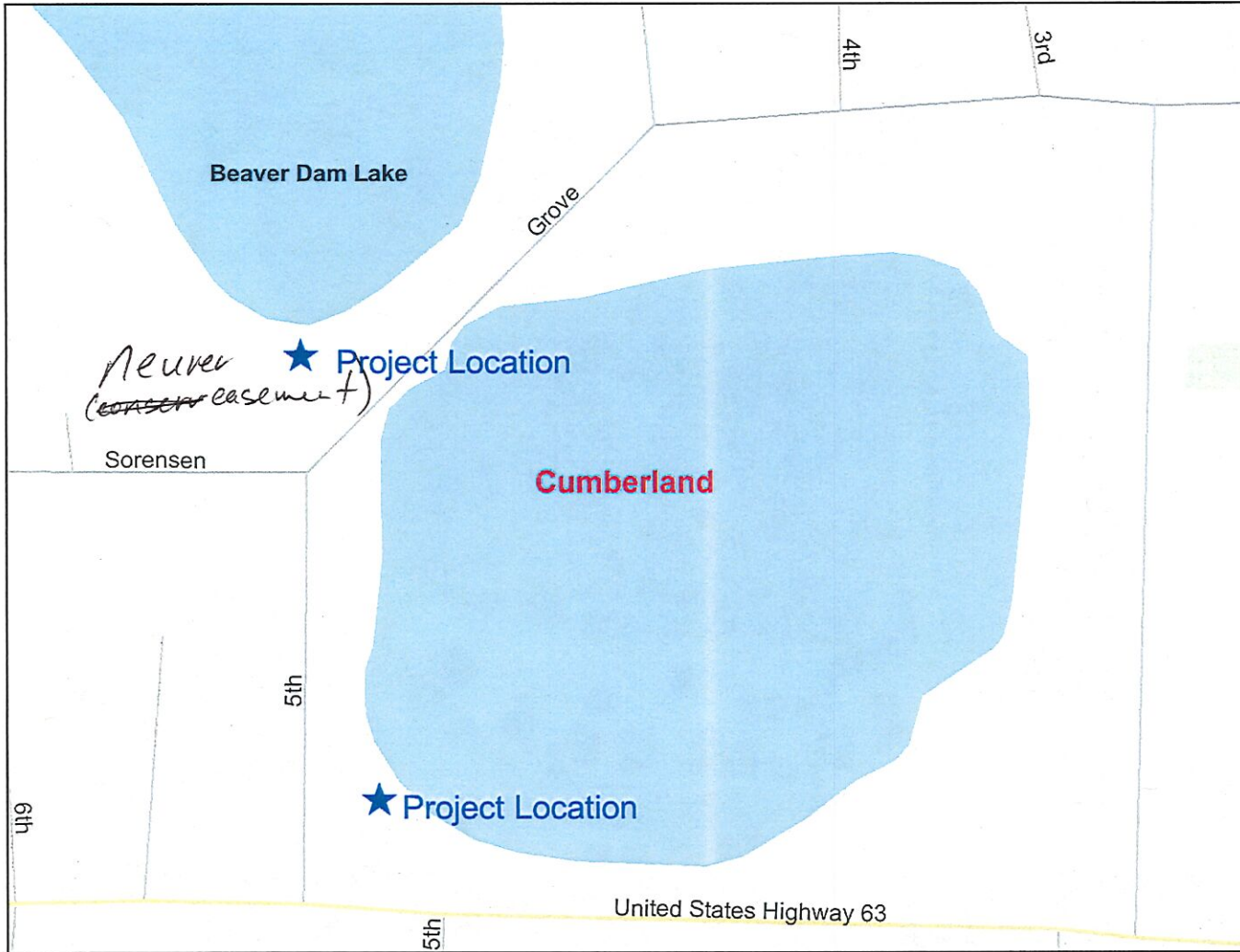


Neurer and Rousselow Acquisition Project Location



Legend

- County Boundaries
- Major Highways
 - Interstate
 - US Highway
 - State Highway
 - Local Roads
- Civil Towns
- Civil Town
- 24K Open Water
- Cities and Villages
- Village
- City
- DNR Managed Lands
- Fee

0 250 500 750 ft.



Scale: 1:2,654

This map is a user generated static output from an Internet mapping site and is for general reference only. Data layers that appear on this map may or may not be accurate, current, or otherwise reliable. THIS MAP IS NOT TO BE USED FOR NAVIGATION.

Library Lake Restoration Project - Stormwater & Habitat Improvement Plan

Barrow Dam Lake Management District for more information:
www.libertylakestovincia.com

April 30, 2010

*Completed
easement
stormwater
BMP installed*



Stormwater Key:

- Stormwater BMPs:**
- stormwater wetlands and bioretention cells
 - treat stormwater and increase habitat opportunities adjacent to lake
- Stormwater Infrastructure Realignment:**
- realigned pipes direct untreated runoff into newly created stormwater BMPs
 - manhole structures provide pre-treatment and easier maintenance

Volume Runoff Produced During .5 Inch Rainfall Event (CF)	Treatment Volume Provided by Stormwater Plan (CF)
40,922	48,013 +

Treatment Provided by Proposed BMPs	
Project Area BMPs	22,553 CF +
Localized Small Scale BMPs	25,460 CF

Habitat Key:

- Native Community Restoration:**
- creates aquatic & terrestrial habitat
 - increases water quality
 - natural aesthetic
- Native Gardens:**
- native plants in landscaping beds
 - creates habitat with more organized plantings
 - transition from natural shoreline to manicured city landscape

Native Communities Restored from Turf grass, Invasive species, and aggressive vegetation	Approximate Acreage
Wet Prairie/Wet Meadow Resto.	.8
Shoreline Restoration	.5
Upland Prairie/Woodland Resto.	5.4
Native Gardens	.5
Total	3.6

Library Lake Project Parcels

BEAVER DAM LAKE

& MILLERS ADDITION

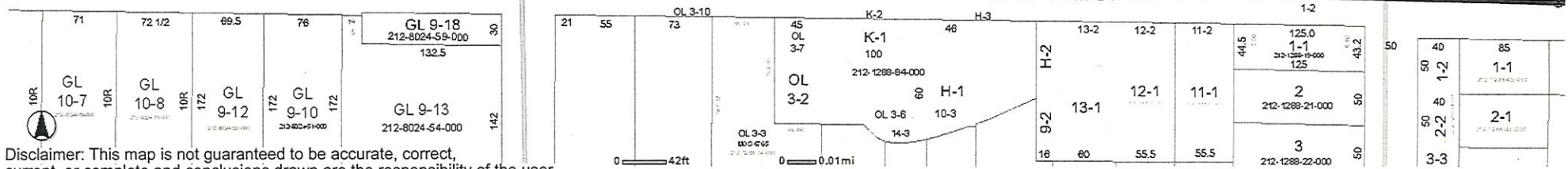
LEGEND

- US Highways
- State Highways
- County Roads
- Town Roads
- Private Roads
- City and Village Streets
- Railroads
- Lake and River Labels
- Lakes and Rivers
- Barron County
- Towns
- Sections
- 2010 Parcels
- Parcels

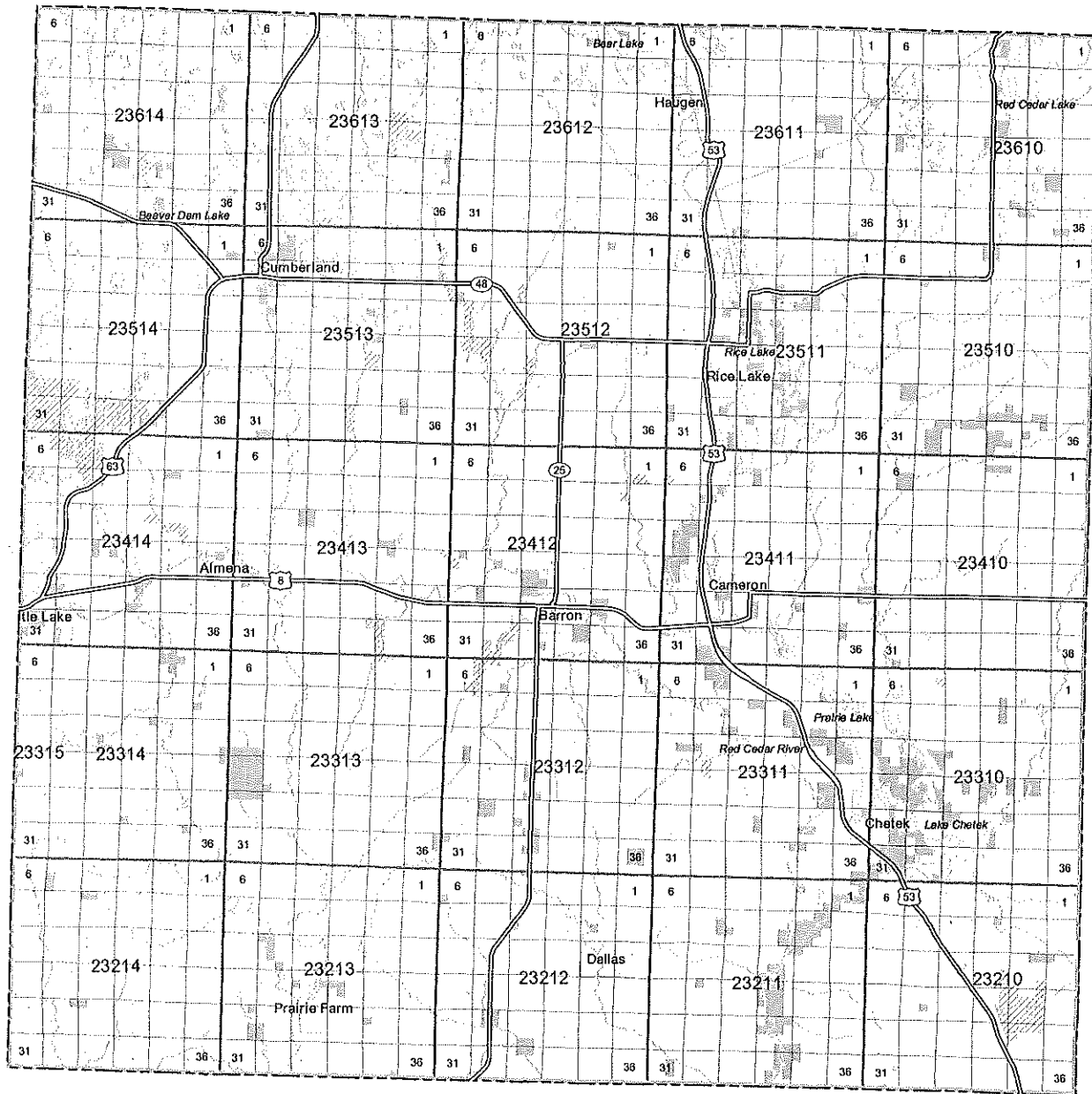


AP STONES OAK PARK ADDITION

JF MILLERS ADDITION



Disclaimer: This map is not guaranteed to be accurate, correct, current, or complete and conclusions drawn are the responsibility of the user.



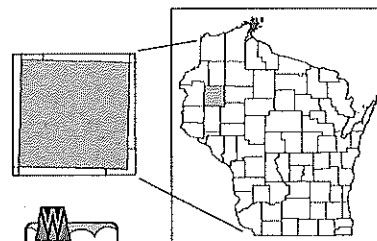
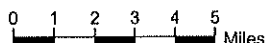
Legend

- County Boundary
- Archeological Sites*
- DNR Managed Lands
- Municipalities

Barron County
Archeological Structures by PLSS Section

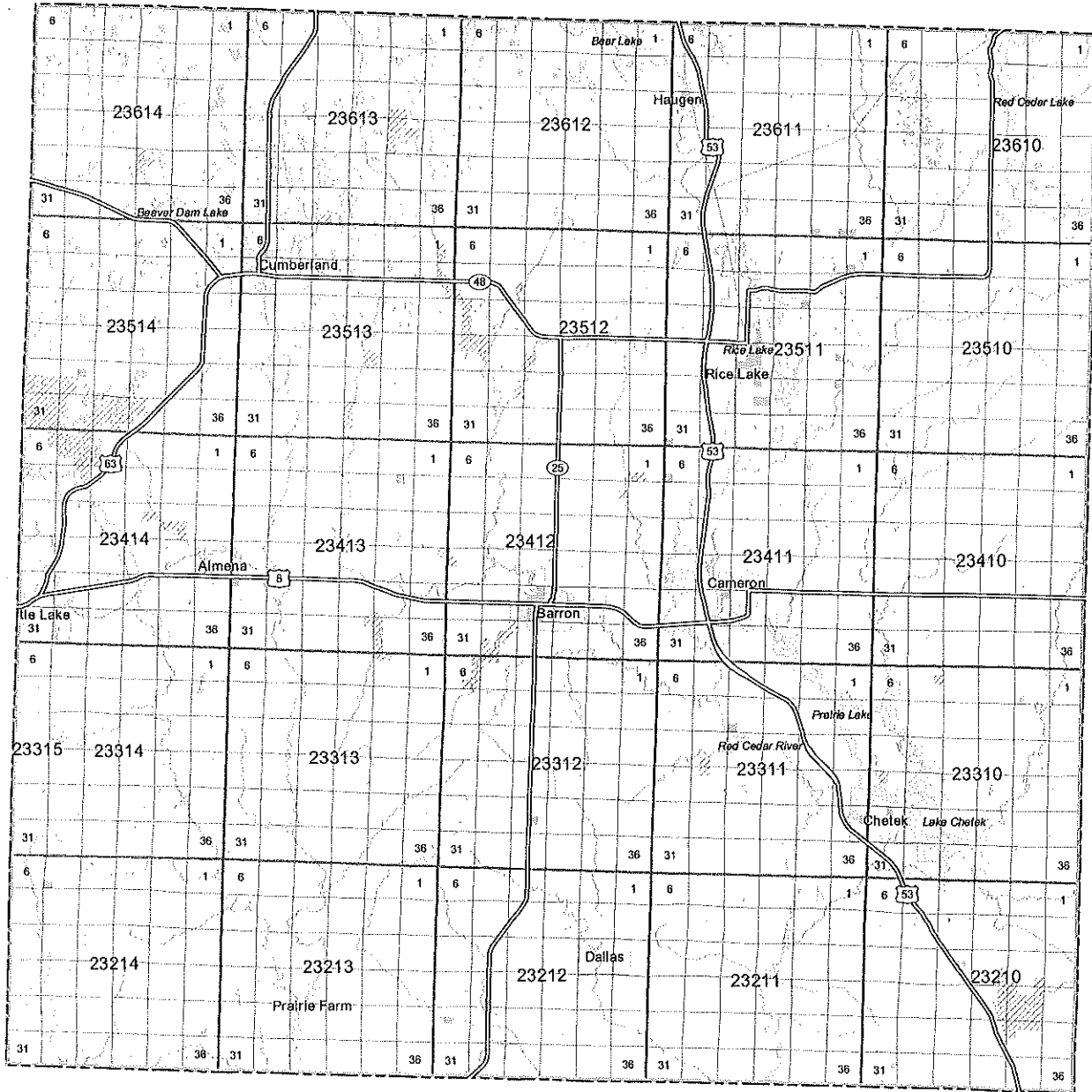


1:289,267



Do Not Duplicate

Printing Date: Apr 07, 2005



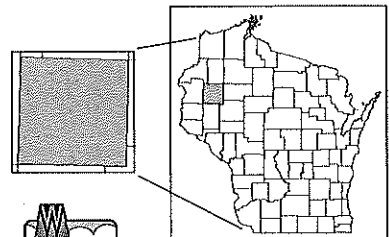
Legend

- County Boundary
- Historical Sites*
- DNR Managed Lands
- Municipalities

Barron County
Historic Structures by PLSS Section



1:289,557



Do Not Duplicate

Printing Date: Apr 07, 2005

Expiration Date: 2005
*Data Source: Division of Historic Preservation, Copyright 2004