

Natural Community Verification Report

Waterbody Name (WBIC): STONY CREEK (96100)

Swims Station ID: 10011691

Survey Sequence Number: 515098164


This NC Verification Report was run on STONY CREEK - MAPLEWOOD RD., (10011691), located in DOOR County with fish Survey Sequence Number 515098164 sampled on July 15, 2022. The Natural Community for this station was verified by Claire Hetzel on March 22, 2023.

The Natural Community was modeled *Warm Headwater* and is now Verified as *Warm Transition Headwater*.

Survey location

Fish captured

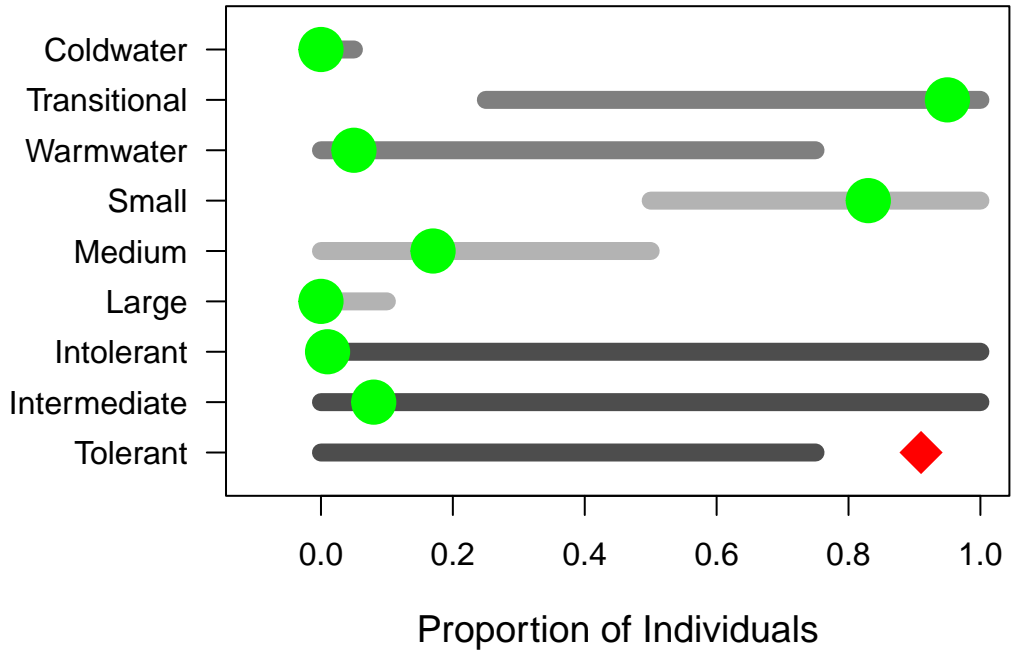
Species	Count
CENTRAL MUDMINNOW	92
COMMON SHINER	4
CREEK CHUB	50
GOLDEN SHINER	3
GREEN SUNFISH	1
JOHNNY DARTER	10
REDSIDE DACE	1
WHITE SUCKER	13



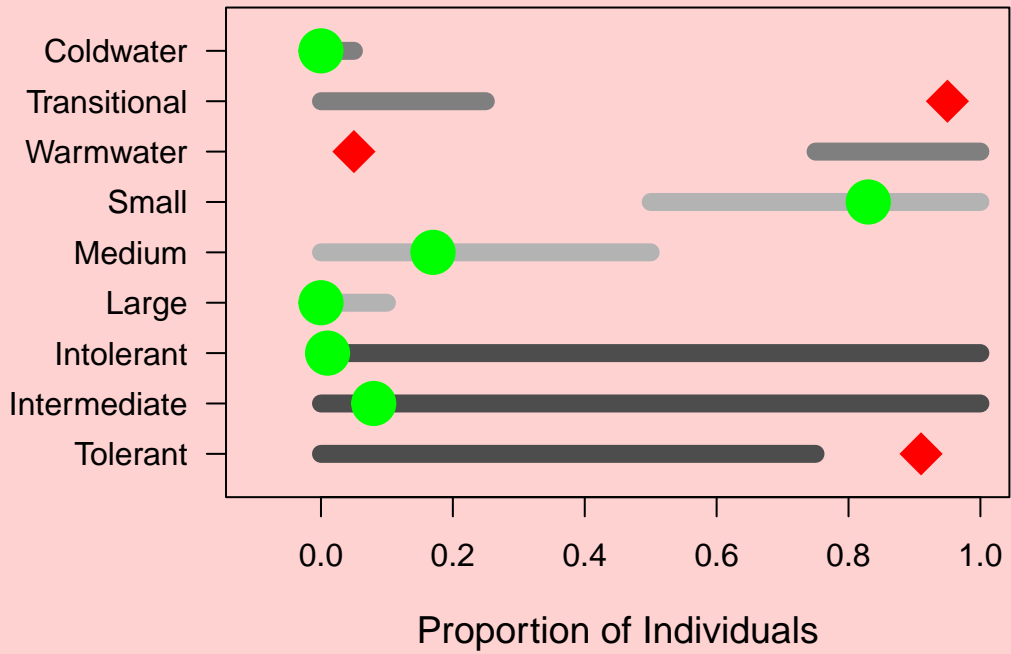
Guild percentages

Thermal	Percent.Indiv.	Size	Percent.Indiv.	Tolerance	Percent.Indiv.
Coldwater	0	Small	83	Intolerant	1
Transitional	95	Medium	17	Intermediate	8
Warmwater	5	Large	0	Tolerant	91

Warm Transition Headwater Guild Test



The NC shown below was considered but NOT selected Warm Headwater



Comments from WR Biologist:

Species thermal guild more closely fits warm transition natural community, with a high proportion of transitional species and low proportions of cold and warm water species. No extreme weather occurred during the sample period.