

The purpose of this form is to notify DNR of a new populations of AIS. Only use if you found an aquatic invasive species where it hasn't been found previously.

To find where aquatic invasives have already been found, visit: <http://dnr.wi.gov/topic/Invasives/report.html>

Notice: Information on this voluntary form is collected under ss. 33.02 and 281.11, Wis. Stats. Personally identifiable information collected on this form will be incorporated into the DNR Surface Water Integrated Monitoring System (SWIMS) Database. It is not intended to be used for any other purposes, but may be made available to requesters under Wisconsin's Public Records laws, ss. 19.32 - 19.39, Wis. Stats.

If the plant or animal cannot be collected due to safety concerns or it is located on private property, please take a photo (see Sample section below). DNR staff will then follow-up if further monitoring is needed for identification

Primary Data Collector		
Name Todd Hanke	Phone Number (920) 360-7233	Email thanke@onterra-eco.com
Location		
Name (e.g. Lake, Stream, Wetland) Bradley Lake	Township Sturgeon Bay	County Door <input type="button" value="v"/>
Date and Time of Monitoring or Discovery		
Monitoring Date 06/08/2023	Start Time 8:30 AM <input type="button" value="v"/>	End Time 12:45 PM <input type="button" value="v"/>

[Add a new Invasive Specie found below ==> \[+\]](#)

Information on the Aquatic Invasive Species Found (Fill out one form for each species found.)		
AQUATIC PLANTS <input type="button" value="v"/>	RIPARIAN PLANTS Purple loosestrife <input type="button" value="v"/>	INVERTEBRATES <input type="button" value="v"/>
Habitat Type (Lake, Stream, Wetland, Roadside, or Other) Lake		
Where did you find the invasive species? (Give boat landing, nearest intersection/road, stream crossing, and general description) Please refer to attached map.		
Latitude in decimal degrees (xx.xxxxx, -xx.xxxxx):		Longitude in decimal degrees (xx.xxxxx, -xx.xxxxx):
Area species was covering. Estimate in square feet.	About how many individuals were there (1, 50, 100, 1,000, many beds, etc.)? 12	
Can the species move or is it attached? Check One: <input checked="" type="radio"/> Rotted/Attached <input type="radio"/> Floating/Swimming/Crawling		Is specimen alive or dead? Check One: <input checked="" type="radio"/> Live <input type="radio"/> Dead
Habitat		
Water depth where the Invasive(s) were found (if applicable) <u>1</u> <input checked="" type="radio"/> Feet <input type="radio"/> Meters		
Where was the Invasive Species Located? Check all that apply		
<input type="checkbox"/> Below water	<input type="checkbox"/> Mud / Muck	<input type="checkbox"/> Sand
<input type="checkbox"/> Watercraft	<input type="checkbox"/> Above water	<input checked="" type="checkbox"/> Shoreline
<input type="checkbox"/> In/on plants	<input checked="" type="checkbox"/> Rock	<input type="checkbox"/> Dock / Pier
<input type="checkbox"/> Ditch	<input type="checkbox"/> Wet field	<input checked="" type="checkbox"/> Other <u>Shallow area of lake</u>
Sample		
Did you collect a sample (specimen) and bring it to your local DNR office? If so, which office?		
<input type="checkbox"/> Eau Claire	<input type="checkbox"/> Green Bay	<input type="checkbox"/> Plymouth
<input type="checkbox"/> Fitchburg	<input type="checkbox"/> Oshkosh	<input type="checkbox"/> Rhinelander
<input type="checkbox"/> Spooner	<input type="checkbox"/> Superior	<input checked="" type="checkbox"/> Did not take sample to a DNR office
<input type="checkbox"/> Other Office		
Photo Taken? <input type="radio"/> Yes <input checked="" type="radio"/> No		
Photos should be sent to WNDR AIS Coordinators or DNRIvasivePhotos@wisconsin.gov		

Aquatic Invasive Species Incident Report

Form 3200-153 (R 05/21)

Page 2 of 2

A list of DNR AIS Coordinators can be found at https://dnr.wi.gov/lakes/invasives/Contacts.aspx?role=AIS_RE_COORD

Please collect up to five specimens and bring a copy of this form, along with the sample and a map showing where you found the suspect invasive species to your regional DNR AIS Coordinator.

While field collecting, animal specimens can be kept alive in a container with just about 1/2 inch of water in the bottom and plants can be collected in a ziploc bag with a damp paper towel. Freeze animals at the end of the day in a ziploc bag without water. If freezing is not possible, place specimen in ethanol (except for Jellyfish - leave in water or put in hand sanitizer). Plants can be left in a bag or pressed.

Please enter the incident report in SWIMS under the Incident Report project for the county the AIS was found in. Then, keep the paper copy for your records.

Has the Incident Report been entered into SWIMS? Yes No

For DNR AIS Coordinator to fill out

AIS Coordinator or qualified field staff who verified the occurrence: _____

Second Verifier: _____

Was the specimen confirmed as the species indicated above? Yes No

if no, what was it?

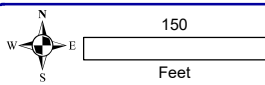
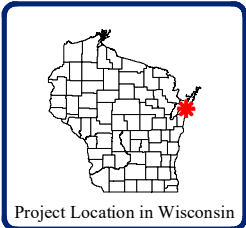
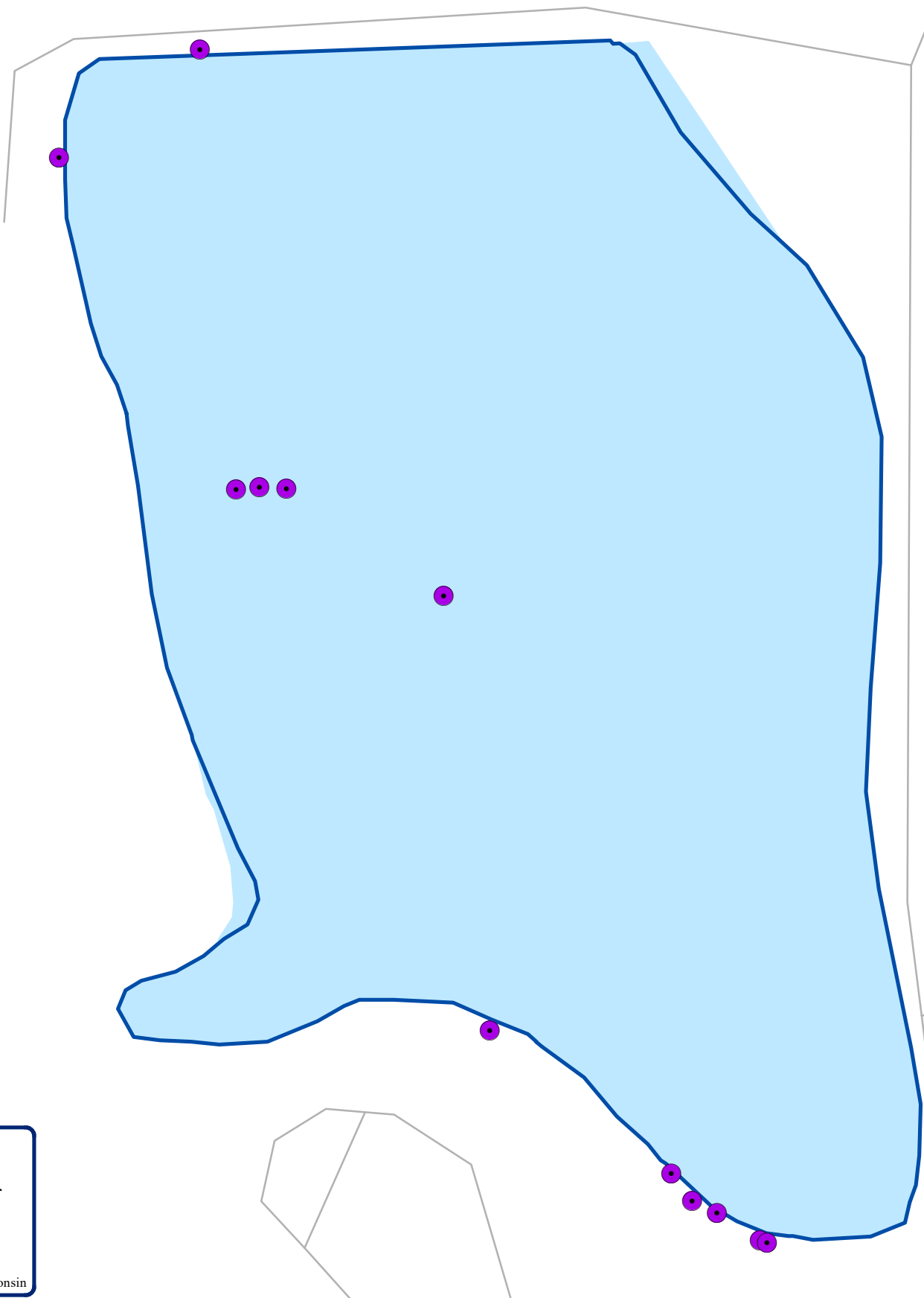
Was a voucher submitted to a museum or herbarium? Yes No

Museum where specimen is housed: _____

Museum Specimen ID: _____


Have the results of verification been entered into SWIMS? Yes No

Have you entered the results of the voucher in SWIMS? Yes No



Onterra LLC
 Lake Management Planning
 815 Prosper Road
 De Pere, WI 54115
 920.338.8860
 www.onterra-eco.com

Sources
 Hydro: WDNR
 Aquatic Plants: Onterra, 2022
 Orthophotography: NAIP, 2020
Map date: January 19, 2024 RMF

Legend
Exotic Plant Communities (6/10/2023)
 Purple Loosestrife

Bradley Lake
 Door Co, Wisconsin
Purple Loosestrife
Locations