

Bird Point Count Data Form

AOC - 16
GPS - Waypoint #

Priority Site- # 2
Unique Site ID

DNR - Interior Forest BBS
Sheboygan AOC
Site Name

Jeff Baughman
Observer's Name

06
Month

14
Day

2011
Year

5:23
Time

N 43° 44' 01.8"
Latitude

W 87° 45' 55.8"
Longitude

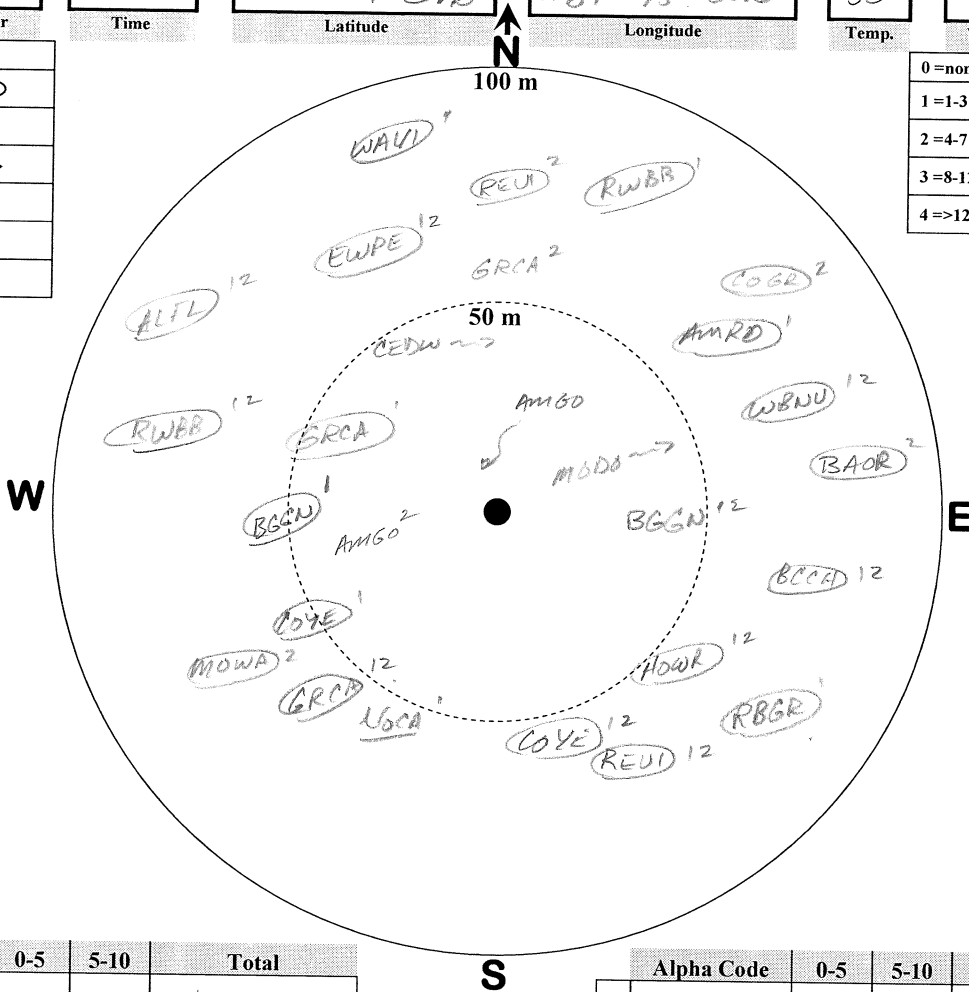
50°
Temp.

0
Wind

0
Sky

Bird Recording Codes	
Singing	OVEN
Calling	OVEN
Flyover	OVEN →
Observed	OVEN
0-5 min.	OVEN ¹
5-10 min	OVEN ²

0 = none	0 = <10% clouds
1 = 1-3 mph	1 = partly cloudy
2 = 4-7 mph	2 = mostly cloudy
3 = 8-12 mph	3 = overcast
4 => 12 mph	4 = raining



	Alpha Code	0-5	5-10	Total
1	HOWR	•	•	1
2	BGGN	••	•	2
3	REUI	•	••	2
4	AMRO	•		1
5	BCCA	•	•	1
6	ALFL	•	•	1
7	COYE	••	•	2
8	BEDW	•		1
9	AMGO	•		1
10	WNUI	•		1
11	WBNU	•	•	1
12	RWBB	••	•	2
Species after count/enroot:				

	Alpha Code	0-5	5-10	Total
13	NOCA	•		1
14	GRCA	••	••	2
15	MODO	•		1
16	EWPE	•	•	1
17	RBGR	•		1
18	BAOR		•	1
19	COGR		•	1
20	MOWA		•	1
21				
22				
23				
24				

Bird Point Count Data Form

AOC-17
GPS - Waypoint #

Priority Site- # **2**
Unique Site ID

DNR - Interior Forest BBS
Sheboygan AOC
Site Name

Jeff Baughman
Observer's Name

06
Month

14
Day

2011
Year

0544
Time

N 43° 43' 58.9"
Latitude

W 87° 46' 08.9"
Longitude

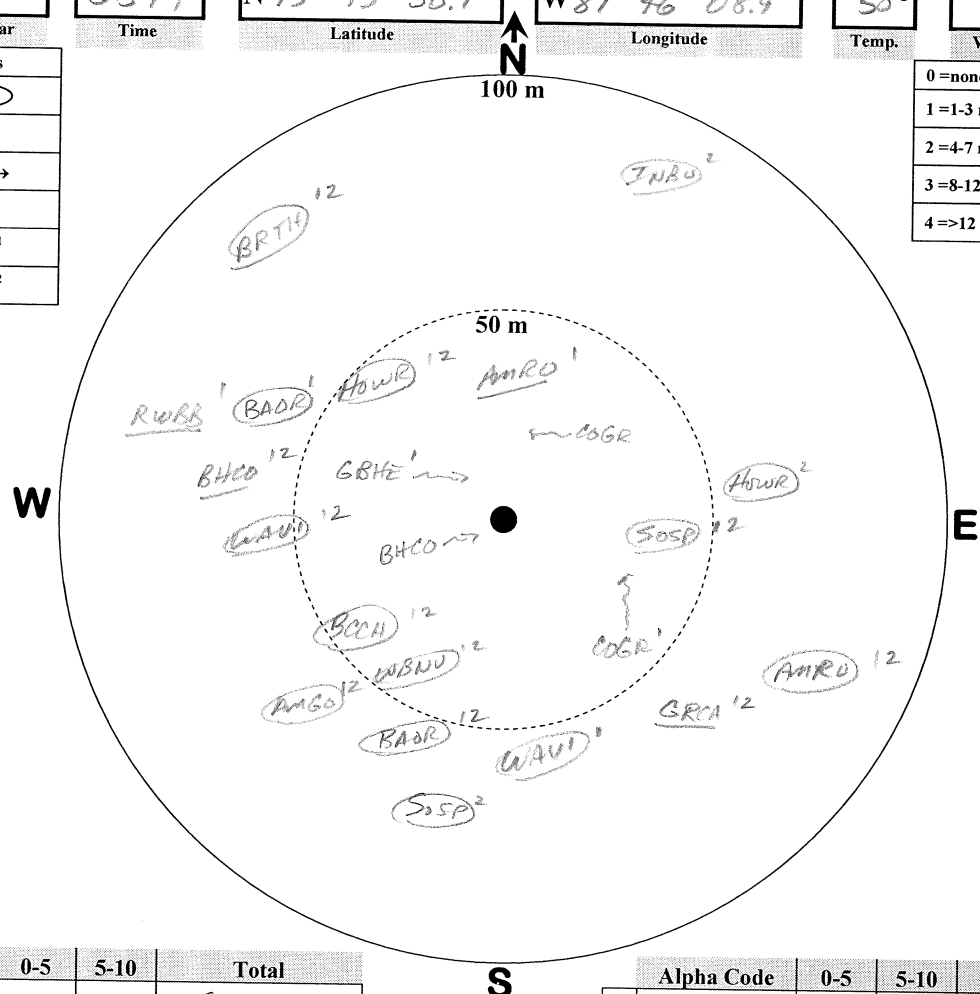
50°
Temp.

0
Wind

0
Sky

Bird Recording Codes	
Singing	OVEN
Calling	OVEN
Flyover	OVEN →
Observed	OVEN
0-5 min.	OVEN ¹
5-10 min	OVEN ²

0 = none	0 = <10% clouds
1 = 1-3 mph	1 = partly cloudy
2 = 4-7 mph	2 = mostly cloudy
3 = 8-12 mph	3 = overcast
4 => 12 mph	4 = raining



	Alpha Code	0-5	5-10	Total
1	WAVI	..	.	2
2	COGR	.	.	2
3	SOSP	.	..	2
4	GRCA	.	.	1
5	BCCCH	.	.	1
6	BAOR	..	.	2
7	HOWR	.	..	2
8	WBNW	.	.	1
9	AMRO	..	.	2
10	BHCO	..	.	2
11	RWBB	.	.	1
12	BRTH	.	.	1
Species after count/enroot:		AMRE		

	Alpha Code	0-5	5-10	Total
13	GRHE	.	.	1
14	AMGO	.	.	1
15	INBU	.	.	1
16				
17				
18				
19				
20				
21				
22				
23				
24				

TARATHEZ

Bird Point Count Data Form

AOC-18
GPS - Waypoint #

Priority Site- # 2
Unique Site ID

DNR - Interior Forest BBS
Sheboygan AOC
Site Name

Jeff Baughman
Observer's Name

06
Month

14
Day

2011
Year

0559
Time

N 43° 44' 07.8"
Latitude

W 87° 46' 12.4"
Longitude

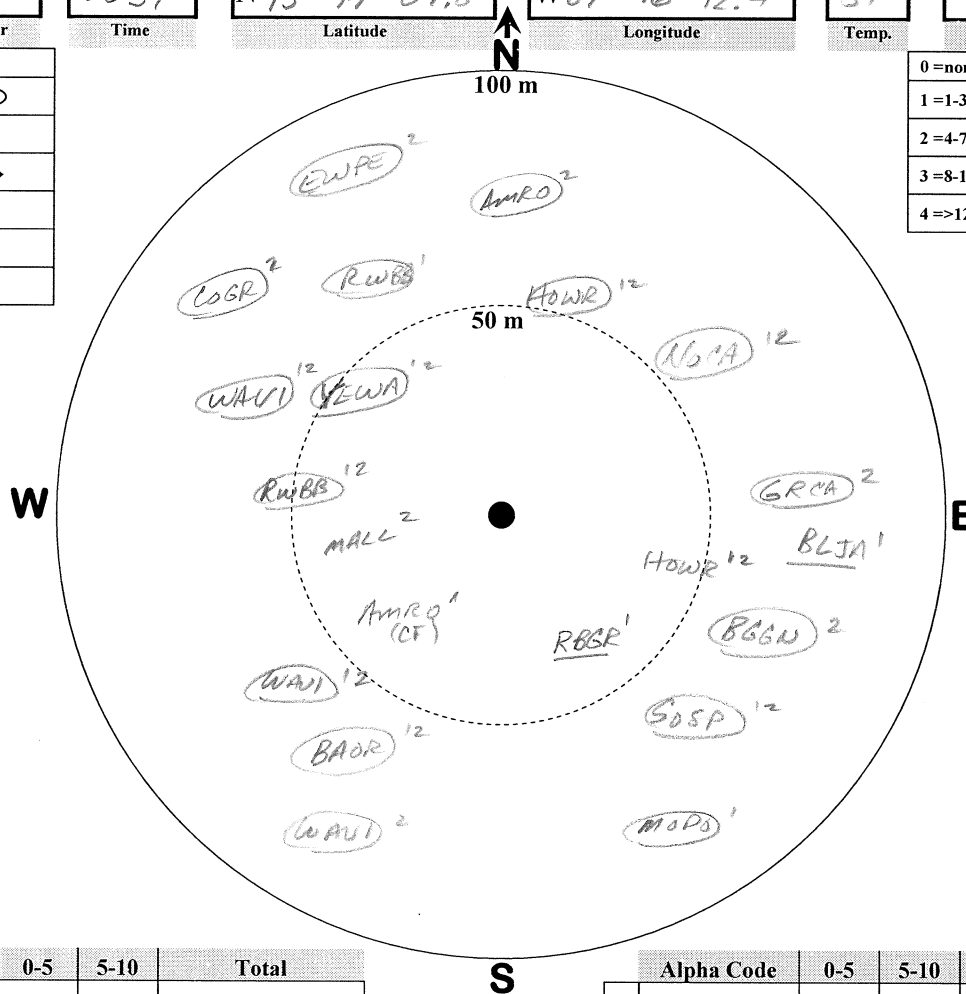
51°
Temp.

0
Wind

0
Sky

Bird Recording Codes	
Singing	OVEN
Calling	OVEN
Flyover	OVEN →
Observed	OVEN
0-5 min.	OVEN ¹
5-10 min	OVEN ²

0 = none	0 = <10% clouds
1 = 1-3 mph	1 = partly cloudy
2 = 4-7 mph	2 = mostly cloudy
3 = 8-12 mph	3 = overcast
4 = >12 mph	4 = raining



	Alpha Code	0-5	5-10	Total
1	RBGR	•		1
2	YEWA	•	•	1
3	RWBB	••	•	2
4	HOWR	••	••	2
5	NOCA	•	•	1
6	BLJA	•		1
7	WAVI	••	••	3
8	SOSP	•	•	1
9	MDDO	•		1
10	AMRO	•	•	2
11	BAOR	•	•	1
12	COGR		•	1
Species after count/enroot:		AMRE		

(CF)

	Alpha Code	0-5	5-10	Total
13	EWPE		•	1
14	BGGW		•	1
15	GRCA		•	1
16	MALL		••	2
17				
18				
19				
20				
21				
22				
23				
24				

Bird Point Count Data Form

AOC-19
GPS - Waypoint #

Priority Site- # 2
Unique Site ID

DNR - Interior Forest BBS
Sheboygan AOC
Site Name

Jeff Baughman
Observer's Name

06
Month

14
Day

2011
Year

0633
Time

N43° 44' 27.9"
Latitude

W87° 45' 10.1"
Longitude

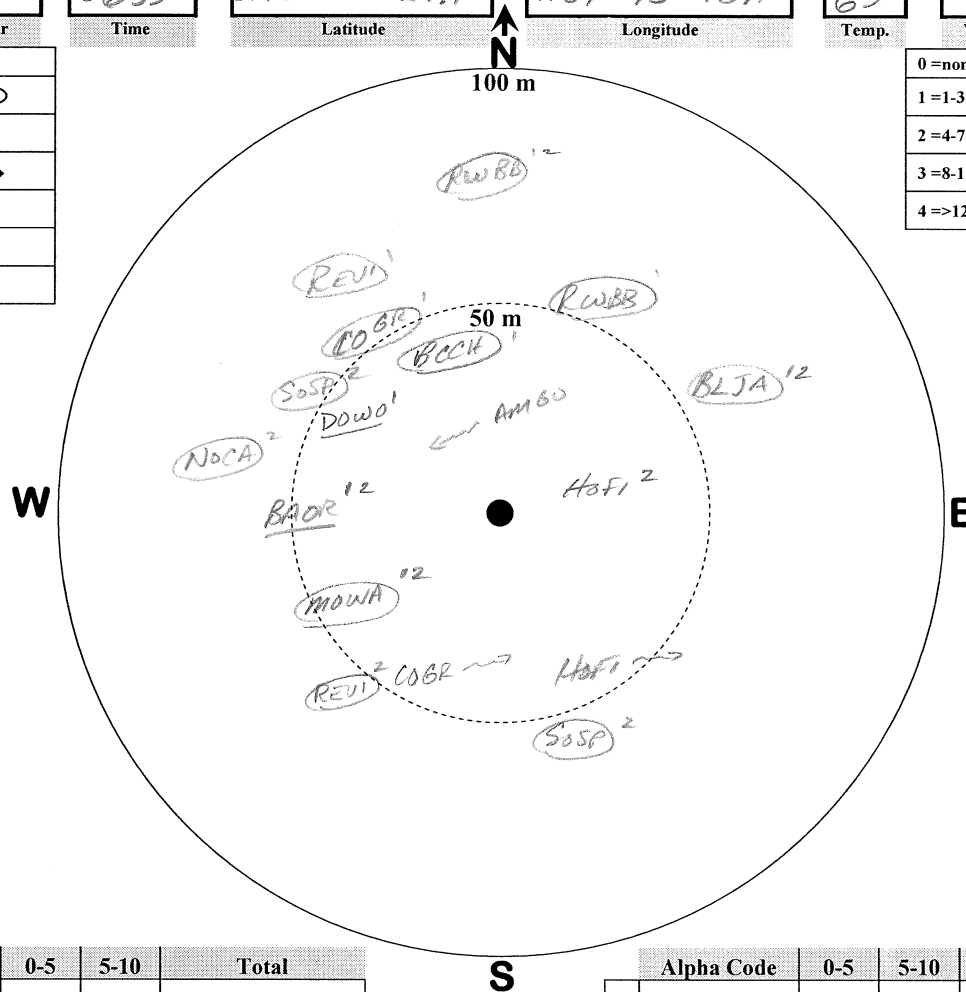
63°
Temp.

0
Wind

0
Sky

Bird Recording Codes	
Singing	<u>OVEN</u>
Calling	<u>OVEN</u>
Flyover	<u>OVEN</u> →
Observed	<u>OVEN</u>
0-5 min.	<u>OVEN</u> ¹
5-10 min	<u>OVEN</u> ²

0 = none	0 =<10% clouds
1 = 1-3 mph	1 = partly cloudy
2 = 4-7 mph	2 = mostly cloudy
3 = 8-12 mph	3 = overcast
4 =>12 mph	4 = raining



	Alpha Code	0-5	5-10	Total
1	<u>MOWA</u>	°	°	<u>1</u>
2	<u>BLJA</u>	°	°	<u>1</u>
3	<u>RWBB</u>	°°	°	<u>2</u>
4	<u>REVI</u>	°	°	<u>1</u>
5	<u>COGR</u>	°°		<u>2</u>
6	<u>BCCH</u>	°		<u>1</u>
7	<u>HOFI</u>	°	°	<u>2</u>
8	<u>BAOR</u>	°	°	<u>1</u>
9	<u>AMGD</u>	°		<u>1</u>
10	<u>DOWD</u>	°		<u>1</u>
11	<u>SOSP</u>		°°	<u>2</u>
12	<u>NOCA</u>		°	<u>1</u>
Species after count/enroot:				

	Alpha Code	0-5	5-10	Total
13				
14				
15				
16				
17				
18				
19				
20				
21				
22				
23				
24				

Bird Point Count Data Form

AOC - 20
GPS - Waypoint #

Priority Site- # 2
Unique Site ID

DNR - Interior Forest BBS
Sheboygan AOC
Site Name

Jeff Baughman
Observer's Name

06
Month

14
Day

2011
Year

0653
Time

N 43° 44' 27.8"
Latitude

W 87° 45' 23.3"
Longitude

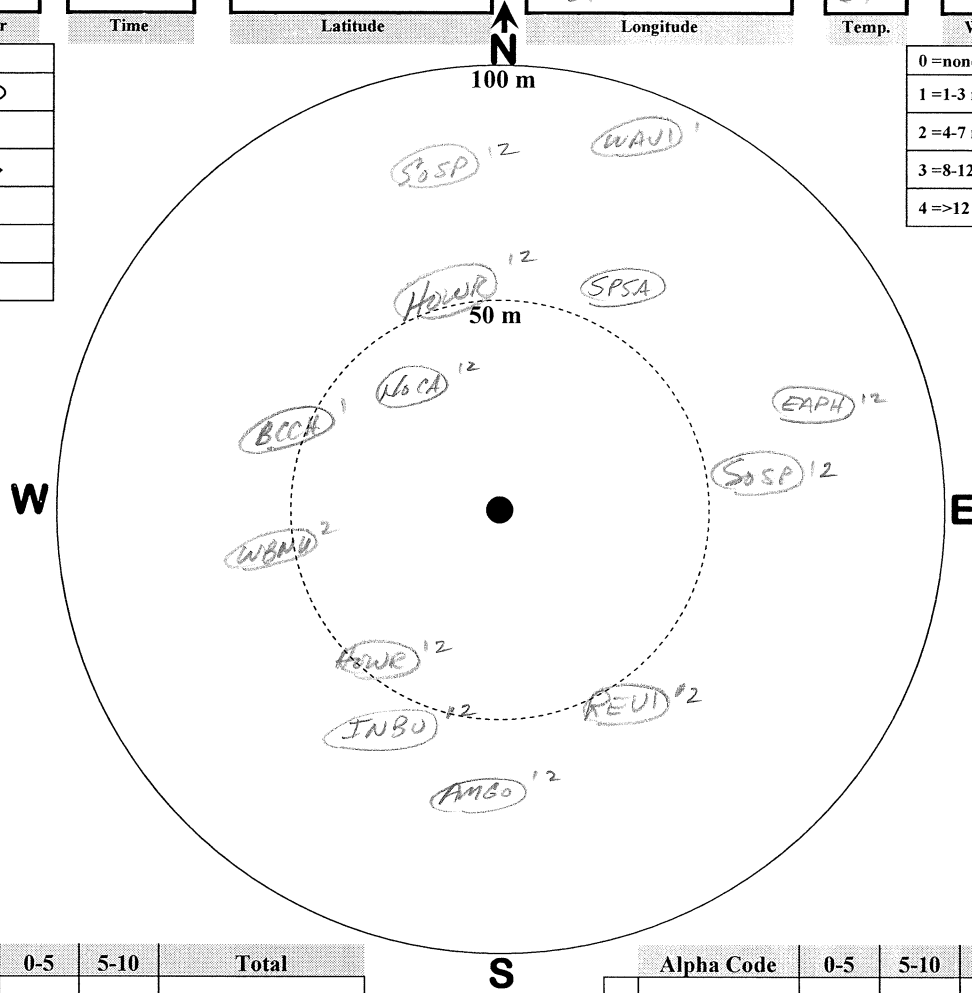
64°
Temp.

0
Wind

0
Sky

Bird Recording Codes	
Singing	OVEN
Calling	OVEN
Flyover	OVEN →
Observed	OVEN
0-5 min.	OVEN ¹
5-10 min	OVEN ²

0 = none	0 = <10% clouds
1 = 1-3 mph	1 = partly cloudy
2 = 4-7 mph	2 = mostly cloudy
3 = 8-12 mph	3 = overcast
4 => 12 mph	4 = raining



	Alpha Code	0-5	5-10	Total
1	REUI	•	•	1
2	HOUR	••	•	2
3	WAUI	•		1
4	BCCH	•		1
5	AMGO	•	•	1
6	INBU	•	•	1
7	NOCA	•	•	1
8	SPSA	•		1
9	SOSP	••	••	2
10	EAPH	•	•	1
11	WBNU		•	1
12				
Species after count/enroot:				

	Alpha Code	0-5	5-10	Total
13				
14				
15				
16				
17				
18				
19				
20				
21				
22				
23				
24				

SPUTY
PHOBE

Bird Point Count Data Form

AOC-32
GPS - Waypoint #

Priority Site- # 2
Unique Site ID

DNR - Interior Forest BBS
Sheboygan AOC
Site Name

Jeff Baughman
Observer's Name

06 25 2011
Month Day Year

0507
Time

N 43° 44' 12.8"
Latitude

W 87° 45' 37.6"
Longitude

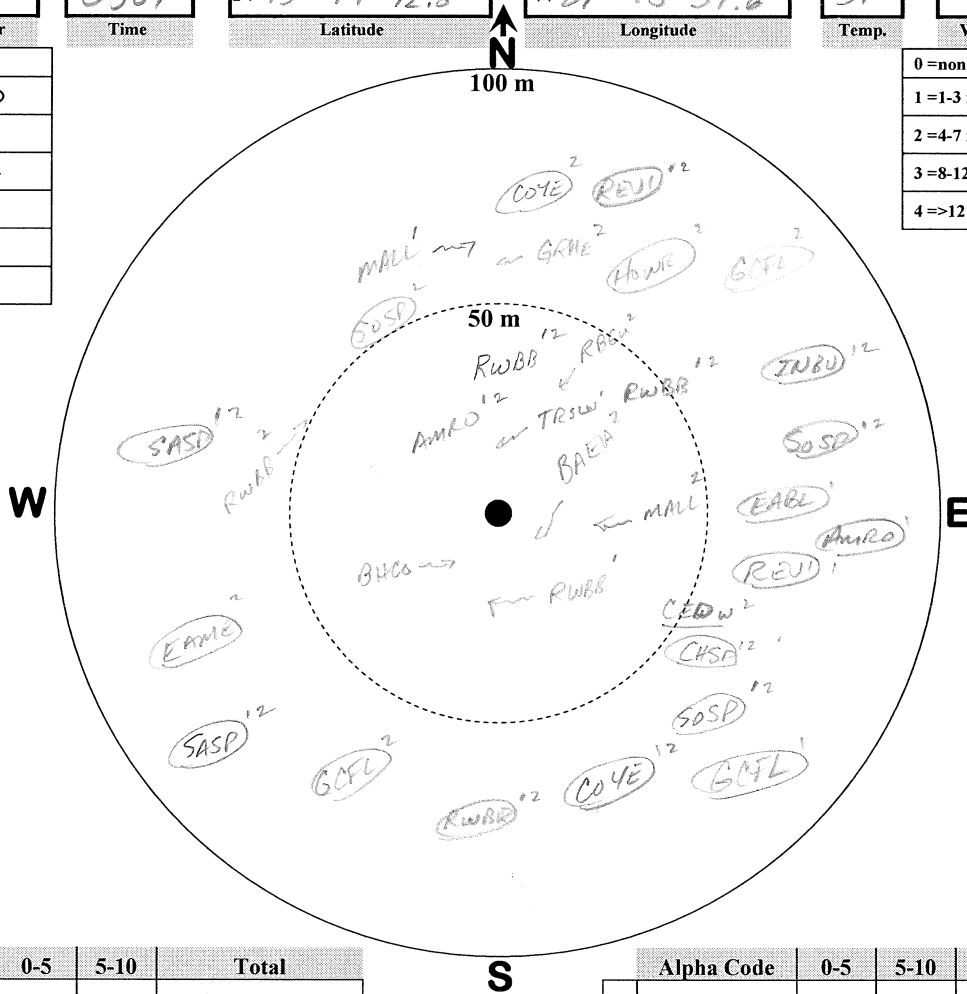
51°
Temp.

0
Wind

0
Sky

Bird Recording Codes	
Singing	<u>OVEN</u>
Calling	<u>OVEN</u>
Flyover	<u>OVEN</u> →
Observed	<u>OVEN</u>
0-5 min.	<u>OVEN</u> ¹
5-10 min	<u>OVEN</u> ²

0 = none	0 = <10% clouds
1 = 1-3 mph	1 = partly cloudy
2 = 4-7 mph	2 = mostly cloudy
3 = 8-12 mph	3 = overcast
4 => 12 mph	4 = raining



Alpha Code	0-5	5-10	Total
1 RWBB	::	::	7
2 SASP	2
3 SASP	3
4 REJU	2
5 AMRO	2
6 INBU	°	°	1
7 EABL	°	°	1
8 COYE	°	..	2
9 GCFL	°	..	2
10 CHSP	°	°	1
11 MALL	..	°	3
12 EAME	°	°	1
Species after count/enroot:			

Alpha Code	0-5	5-10	Total
13 HOWE	°	°	1
14 BHCO	°	°	1
15 CEDW	°	°	1
16 GRHE	°	°	1
17 TRSW	°	°	1
18 BAEA	°	°	1
19 RWBB	°	::	3
20			
21			
22			
23			
24			

Bird Point Count Data Form

AOC - 33
GPS - Waypoint #

Priority Site - # 2
Unique Site ID

DNR - Interior Forest BBS
Sheboygan AOC
Site Name

Jeff Baughman
Observer's Name

06
Month

25
Day

2011
Year

0526
Time

N 43° 44' 22.6"
Latitude

W 87° 45' 38.8"
Longitude

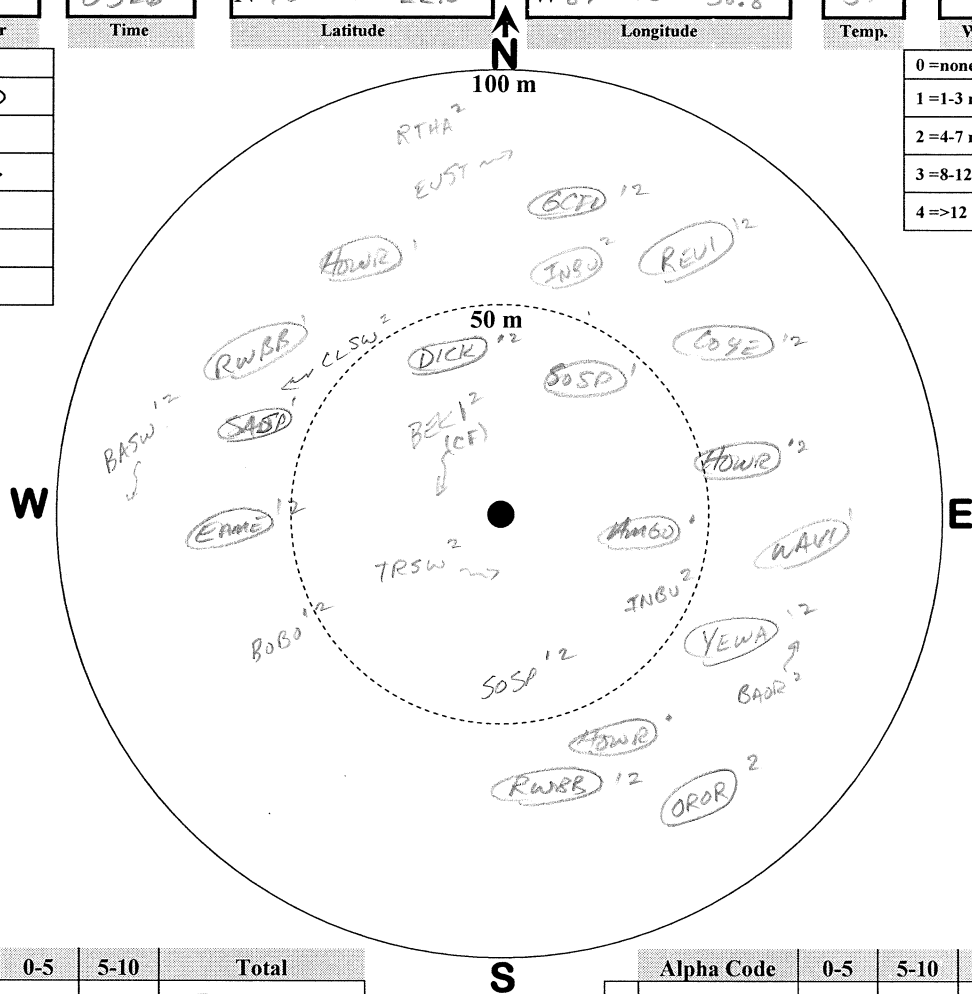
51°
Temp.

0
Wind

0
Sky

Bird Recording Codes	
Singing	OVEN
Calling	OVEN
Flyover	OVEN →
Observed	OVEN
0-5 min.	OVEN ¹
5-10 min	OVEN ²

0 = none	0 = <10% clouds
1 = 1-3 mph	1 = partly cloudy
2 = 4-7 mph	2 = mostly cloudy
3 = 8-12 mph	3 = overcast
4 = >12 mph	4 = raining



	Alpha Code	0-5	5-10	Total
1	HOWR	..	·	3
2	DICK	*	·	1
3	ENME	·	*	1
4	SASP	·	·	1
5	AMGO	·		1
6	COYE	·	·	1
7	GCLF	·	·	1
8	RWBB	..	·	3
9	SOSP	..	·	2
10	REVI	·	·	1
11	WAVI	·		1
12	YEWA	·	·	1
Species after count/enroot:				

	Alpha Code	0-5	5-10	Total
13	BASW	2
14	EUST	·		1
15	BOBO	·	·	1
16	BEKI		·	1
17	RTHA		·	1
18	CLSW		·	1
19	TRSW		·	1
20	BADR		·	1
21	INBU		..	1
22	OROR		·	1
23				
24				

(CF)

Bird Point Count Data Form

AOC-34
GPS - Waypoint #

Priority Site- #2
Unique Site ID

DNR - Interior Forest BBS
Sheboygan AOC
Site Name

Jeff Baughman
Observer's Name

06
Month

25
Day

2011
Year

0547
Time

N 43° 44' 20.2"
Latitude

W 87° 45' 50.7"
Longitude

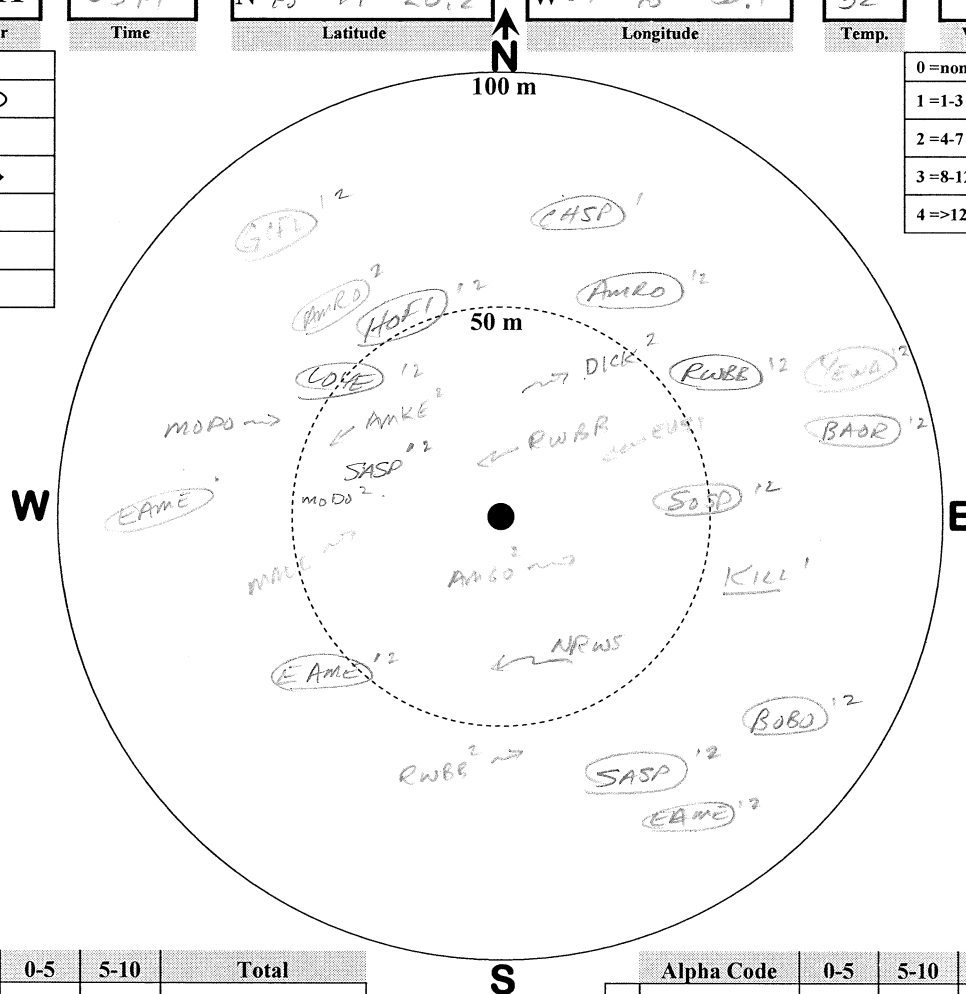
52°
Temp.

0
Wind

0
Sky

Bird Recording Codes	
Singing	<u>OVEN</u>
Calling	<u>OVEN</u>
Flyover	<u>OVEN</u> →
Observed	<u>OVEN</u>
0-5 min.	<u>OVEN</u> ¹
5-10 min	<u>OVEN</u> ²

0 = none	0 = <10% clouds
1 = 1-3 mph	1 = partly cloudy
2 = 4-7 mph	2 = mostly cloudy
3 = 8-12 mph	3 = overcast
4 =>12 mph	4 = raining



Alpha Code	0-5	5-10	Total
1	HOFI	•	1
2	RWBR	••	5
3	AMRO	••	2
4	CHSP	•	1
5	SASP	••	3
6	COYE	•	1
7	EAME	••	3
8	BOBO	••	2
9	NRWS	••	3
10	SOBP	•	1
11	KILL	•	1
12	BAOR	•	1
Species after count/enroot:		<u>ROPI</u>	

Alpha Code	0-5	5-10	Total
13	MODD	••	4
14	GIFL	•	1
15	YENA	•	1
16	DICK	•	1
17	AMBO	••	3
18	MALL	••	2
19	ANKE	•	1
20	EUST	••	5
21			
22			
23			
24			

Bird Point Count Data Form

AOC-35
GPS - Waypoint #

Priority Site- #2
Unique Site ID

DNR - Interior Forest BBS
Sheboygan AOC
Site Name

Jeff Baughman
Observer's Name

06 25 2011
Month Day Year

0609
Time

N 43° 44' 14.4"
Latitude

W 87° 46' 02.7"
Longitude

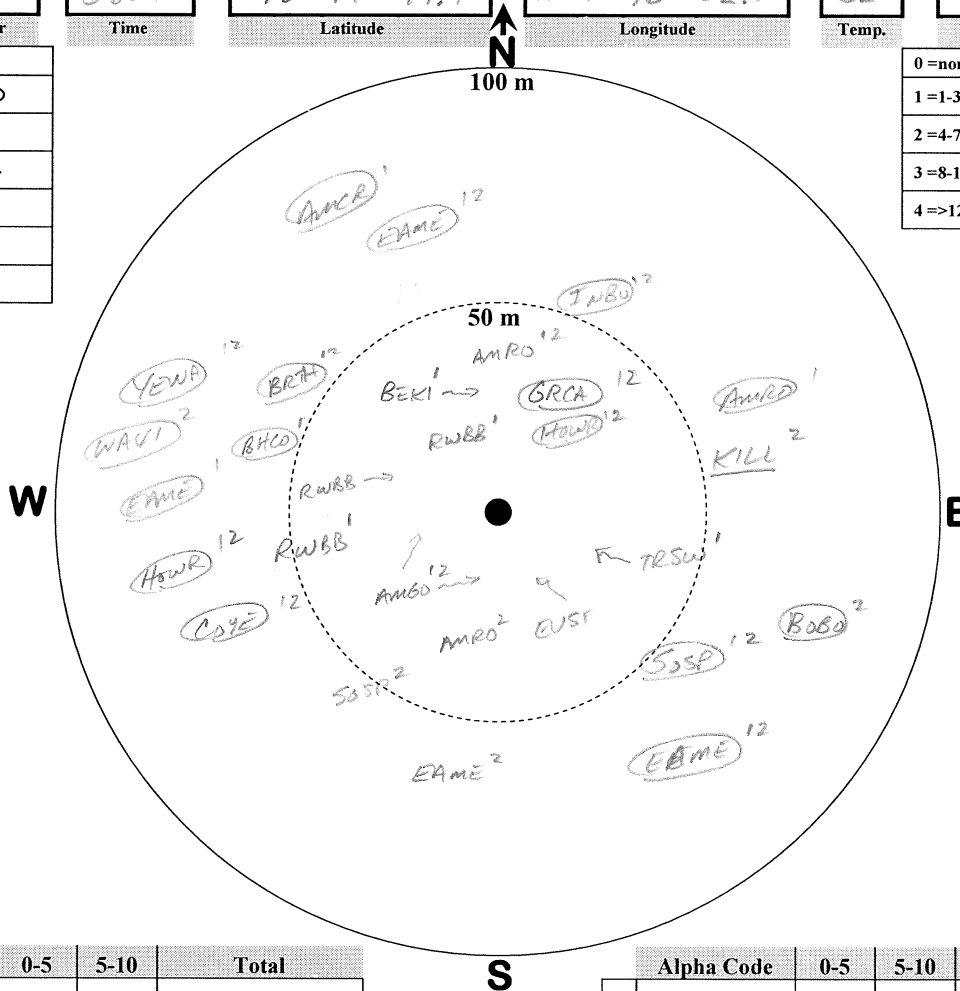
52°
Temp.

0
Wind

0
Sky

Bird Recording Codes	
Singing	OVEN
Calling	OVEN
Flyover	OVEN →
Observed	OVEN
0-5 min.	OVEN ¹
5-10 min	OVEN ²

0 = none	0 = <10% clouds
1 = 1-3 mph	1 = partly cloudy
2 = 4-7 mph	2 = mostly cloudy
3 = 8-12 mph	3 = overcast
4 = >12 mph	4 = raining



	Alpha Code	0-5	5-10	Total
1	BEKI	.		1
2	GRCA	.	.	1
3	RWBB	✕	✕	12
4	AMRO	..		1
5	EAME	3
6	BRTH	.	-	1
7	AMRO	.	..	2
8	COYE	.	.	1
9	SOSP	.	..	2
10	AMRO	.	.	1
11	HWR	3
12	BHCO	.		1

CF

	Alpha Code	0-5	5-10	Total
13	YEWA	.		1
14	EUST	-		1
15	TRSW	..		2
16	INBU	.	.	1
17	KILL		.	1
18	BOBO		.	1
19	WAWI		.	1
20				
21				
22				
23				
24				

Species after count/enroot:

BANS (2)