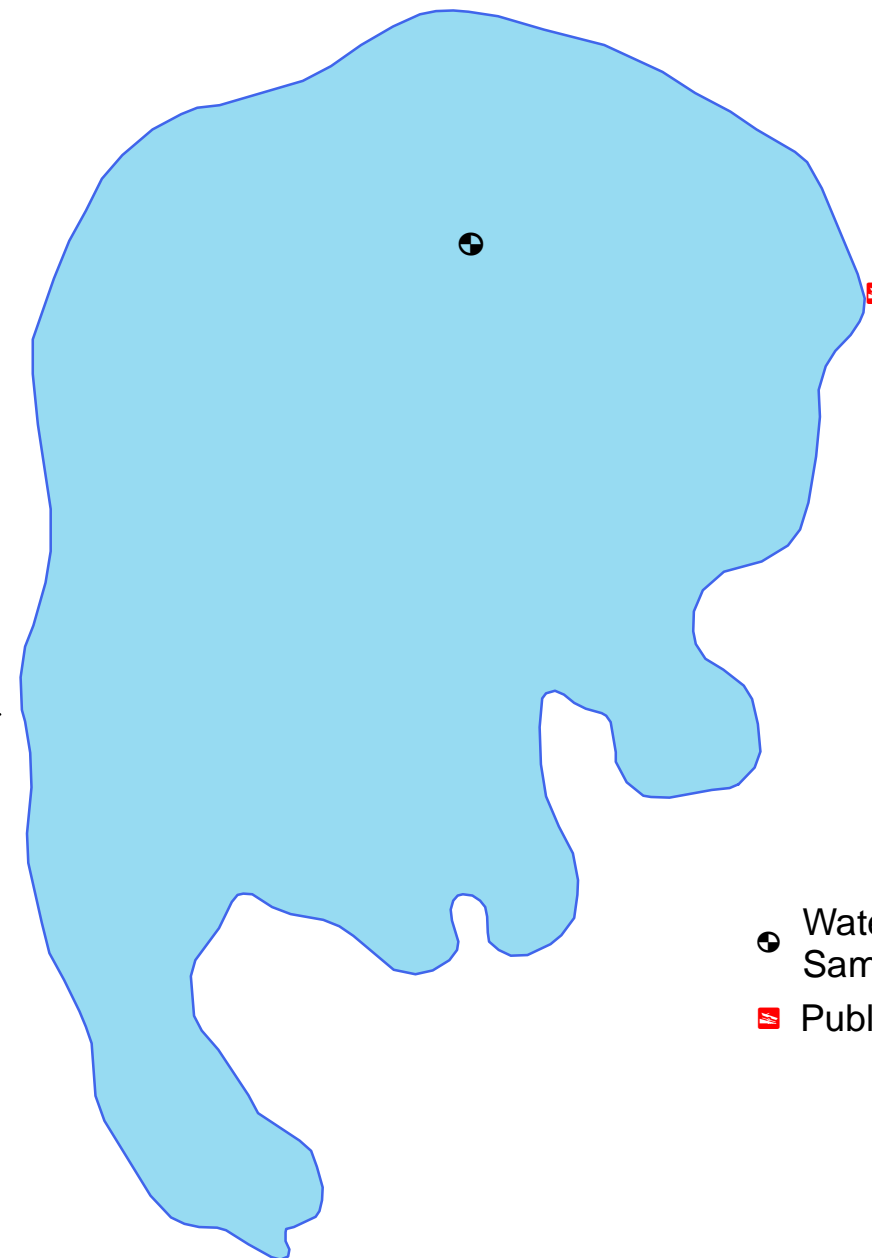
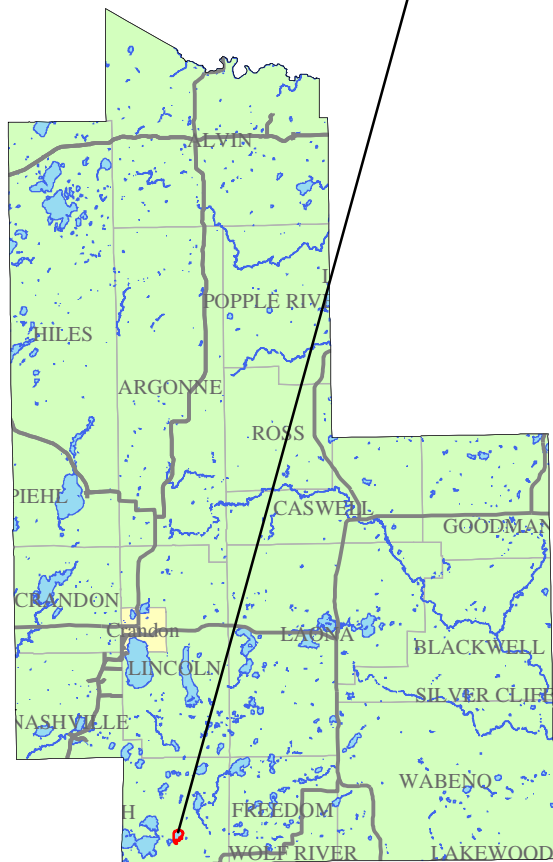


State of Wisconsin

Forest County

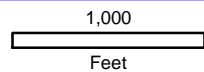
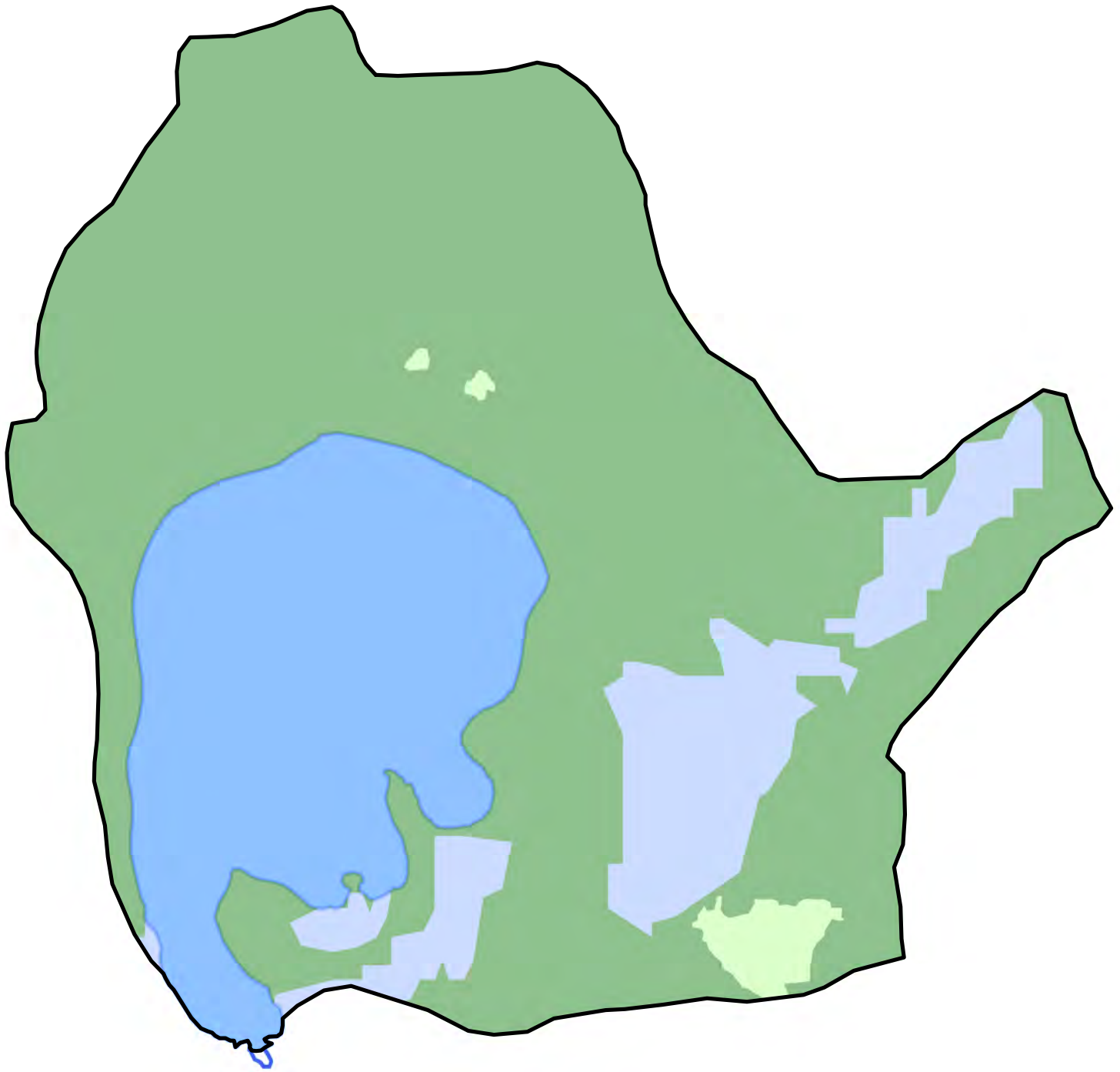
Arbutus Lake



- Water Quality Sample Location
- Public Access



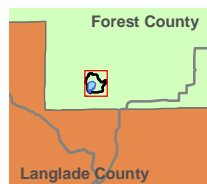
Map 1
Arbutus Lake
 Forest County, Wisconsin
 Project Location &
 Water Quality
 Sampling Location



Onterra LLC
Lake Management Planning

815 Prosper Rd.
De Pere, WI 54115
920.338.8860
www.onterra-eco.com

Source:
Watershed: WDNR & Onterra
Landcover: WISCLAND
Roads & Hydro: WDNR
Orthophotography: NAIP, 2005
Map Date: January 28, 2009
File Name: Arbutus_watershed.mxd

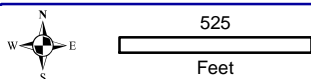
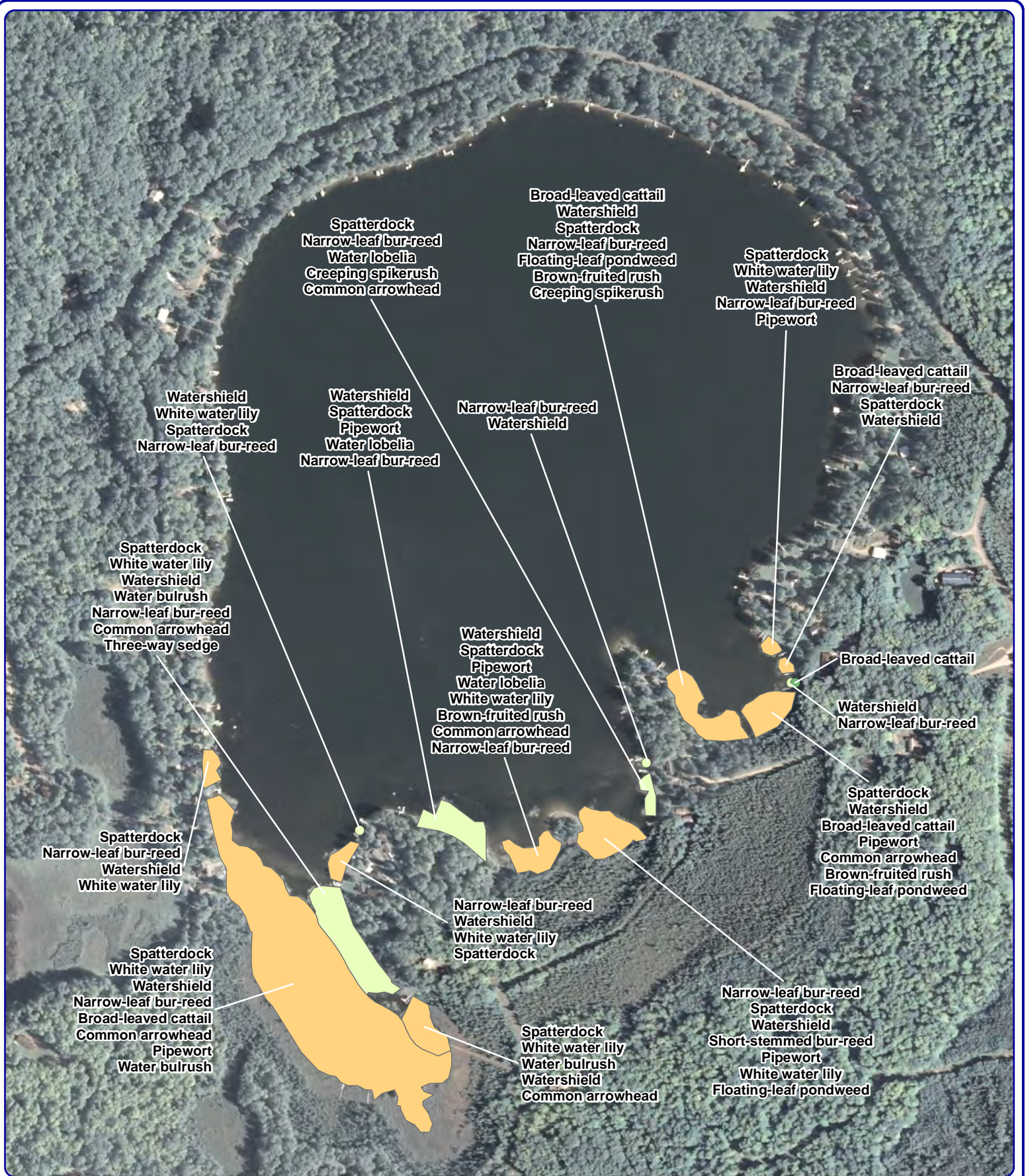


Extent of large map shown in red.

Legend

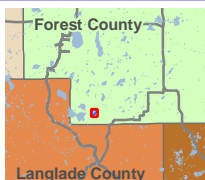
- Watershed Boundary
- Land Cover Types**
- Pasture/Grass
- Forest
- Open Water
- Wetland

Map 2
Arbutus Lake
Forest County, Wisconsin
**Watershed and
Land Cover Types**



Onterra LLC
 Lake Management Planning
 815 Prosper Rd.
 De Pere, WI 54115
 920.338.8860
 www.onterra-eco.com


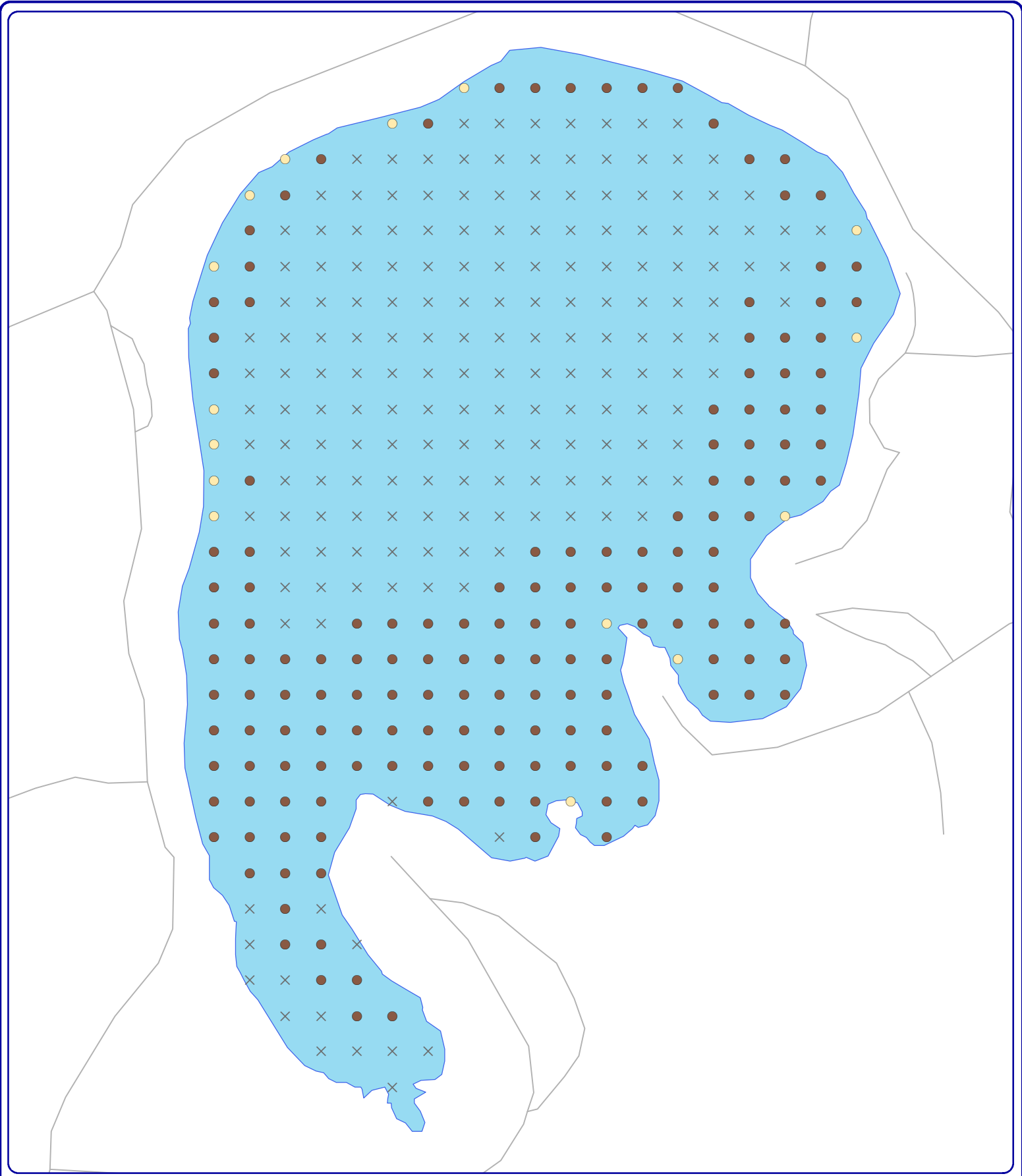
Source:
 Roads & Hydro: WDNR
 Orthophotography: NAIP 2005
 Aquatic Plant Survey: Onterra, 2008
 Map Date: December 1, 2008



Extent of large map shown in red.

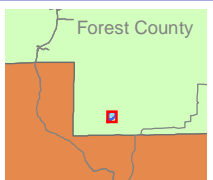
- Legend**
- Small Plant Communities**
- Emergent
 - Floating-leaf
 - Mixed floating-leaf & emergent (*none found*)
- Large Plant Communities**
- Emergent (*none found*)
 - Floating-leaf
 - Mixed floating-leaf & emergent

Map3
Arbutus Lake
 Forest County, Wisconsin
Aquatic Plant Communities



Onterra LLC
 Lake Management Planning
 815 Prosper Rd.
 De Pere, WI 54115
 920.338.8860
 www.onterra-eco.com

Sources:
 Roads and Hydro: WDNR
 Plant and Sediment Survey: Onterra, 2008
 Map Date: May 7, 2010
 File Name: Map4_Arbutus_PL_Sediment.mxd



Extent of large map shown in red.

- Legend**
Point-intercept Survey Results
- × Too Deep, Unreachable, or No Data
 - Sand
 - Muck
 - Rock (Not Found)

Map 4
Arbutus Lake
 Forest County, Wisconsin
Point-Intercept Survey
Sediment Types