














Project Location in Wisconsin

Legend

 Watershed Boundary

Land Cover Types

- | | |
|---|---|
|  Pasture/Grass |  Row Crop Agriculture |
|  Forest |  Rural Open Space |
|  Open Water |  Rural Residential |
|  Wetland |  Urban - High Density |
|  Forested Wetlands |  Urban - Medium Density |

Map 2

Town of Saint Germain Project Lakes

Vilas County, Wisconsin

Project Lake Watersheds & Land Cover Types

Onterra LLC
Lake Management Planning

815 Prosper Rd
De Pere, WI 54115
920.338.8860
www.onterra-eco.com