

1.8 acres


Sheridan Park Pond

3 RINGS



1

x = CRAYFISH (3)



8/7

4 5

10

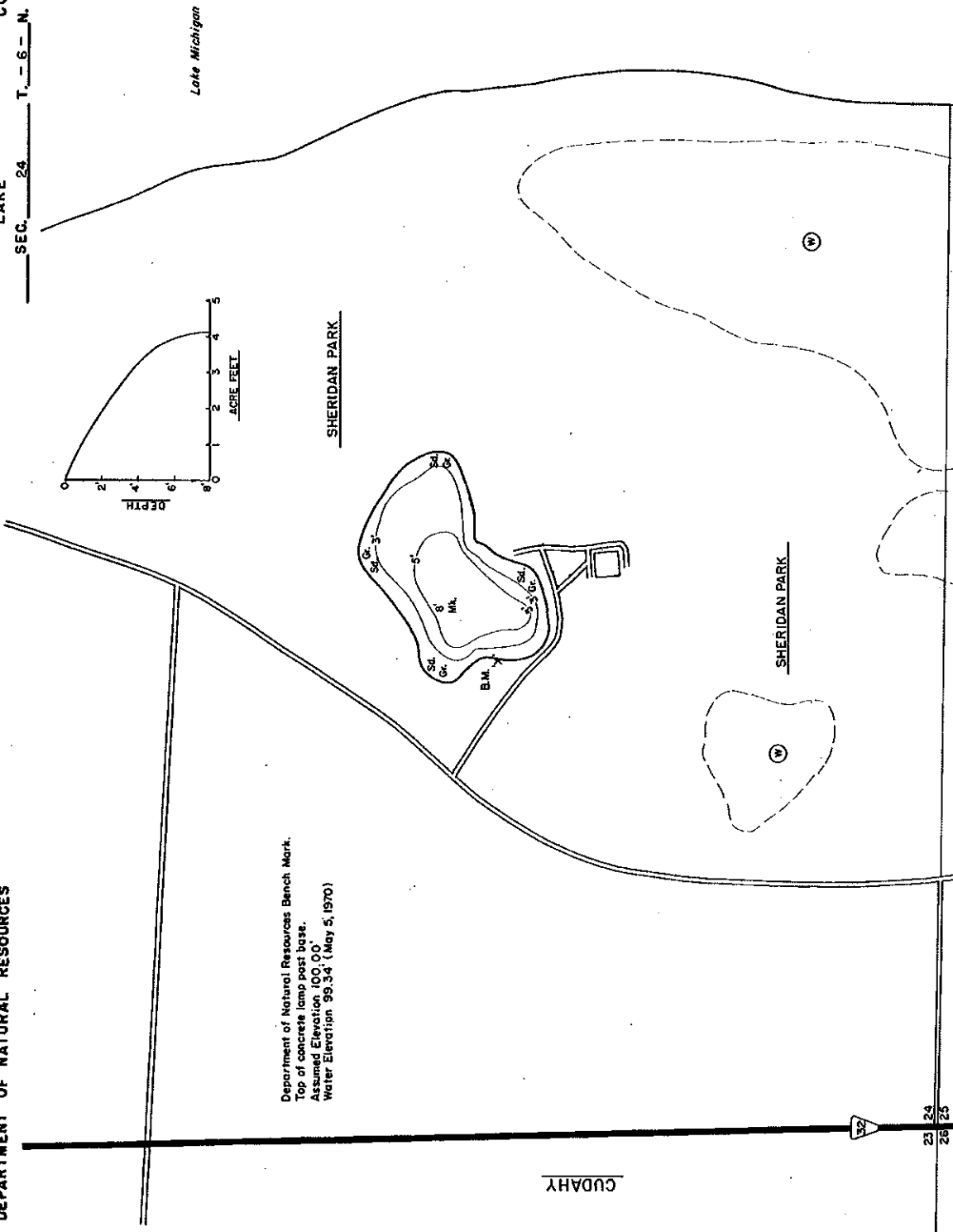
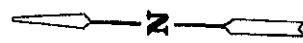
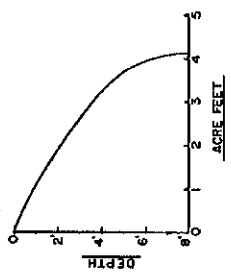
6

1000 1000 1000

1000

WBIC
11700

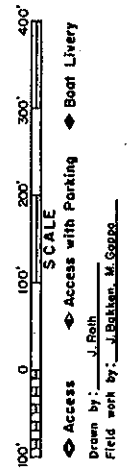
Department of Natural Resources Bench Mark.
Top of concrete lamp post base.
Assumed Elevation 100.00'
Water Elevation 99.34' (May 5, 1970)



- EQUIPMENT RECORDING SONAR MAPPED MAY 1970
- TOPOGRAPHIC SYMBOLS
- (---) Brush
 - (---) Partially wooded
 - (---) Wooded
 - (---) Cleared
 - (---) Pastured
 - (---) Agricultural
 - (---) B.M. Bench Mark
 - (---) Dwelling
 - (---) Resort
 - (---) Camp
- LAKE BOTTOM SYMBOLS
- P. Peat
 - M.L. Muck
 - C. Clay
 - M. Marl
 - Sd. Sand
 - Sl. Silt
 - Gr. Gravel
 - R. Rubble
 - Bt. Bedrock
- 1970 SYMBOLS
- B. Boulders
 - St. Stumps & Snags
 - T. Rock danger to navigation
 - I. Submergent vegetation
 - E. Emergent vegetation
 - F. Floating vegetation
 - B. Bush shelters

SPECIES OF FISH	
Bluegill	Abundant
White Perch	Common
Yellow Perch	Present
Trout	
Panfish	
S.M. Bass	
L.M. Bass	
Walleye	

WATER AREA 1.1 ACRES
UNDER 3 FT. 27 %
OVER 20 FT. 0 %
MAX. DEPTH 8 FEET
TOTAL ALK. 60 P.P.M.
VOLUME 4.1 ACRE FT.
SHORELINE 0.2 MILES



CUDAHY

23 24
25 26

Source: Wisconsin Department of Natural Resources 608-266-2621
Sheridan Park Pond – Milwaukee County, Wisconsin DNR Lake Map
Date – May 1970 - Historical Lake Map - Not for Navigation
A Public Document - Please Identify the Source when using it.

1.8 acres

Invasive Species Detection Survey Data for Milwaukee County Park Ponds

Pond name: Shendan MARK BOX IF NOTHING FOUND: YES NO

WBIC: 11700 time start: 9 AM MARK BOX IF POND IS DRY: Surveyed with: CANOE WADERS

Date surveyed: 8-27-2013 time end: 10 AM MARK BOX IF NO PLANTS FOUND ON THE LAST RING: Type of access: WALKING TRAIL GOLF COURSE FISHING PIER OTHER

Surveyors: Cutsforth, Greefkes

Rings completed	A	B	C	D	E	F	G	H	I	J	total samples
# of samples	6	6	18								

Species to Look for: Prohibited-Fanwort, Australian Swamp Crop, Brazilian Waterweed, Hydrilla, African Elodea, European Frogbit Parrot Feather, Brittle Watermymph, Yellow Floating Heart, Waterchestnut Restricted-Eurasian Watermilfoil, Curly Leaf Pondweed, Purple Loosestrife, Phragmites, Flowering Rush **Not regulated**-Water Hyacinth, Water Lettuce
 Animals-New Zealand Mud Snail, Faucet Snail, Chinese Mystery Snail, Banded Mystery Snail, Quagga Mussel, Zebra Mussel, Asian Clam

To track number of A samples taken per ring: F G H I J

Species Found	Record the species, the ring where the species was found and the density of its population												
Chin. Mystery Snail	Ring	A										Total # of rings	1
	Density	2										Mean density	2
	Ring											Total # of rings	
	Density											Mean density	
	Ring											Total # of rings	
	Density											Mean density	
	Ring											Total # of rings	
	Density											Mean density	
	Ring											Total # of rings	
	Density											Mean density	
	Ring											Total # of rings	
	Density											Mean density	

