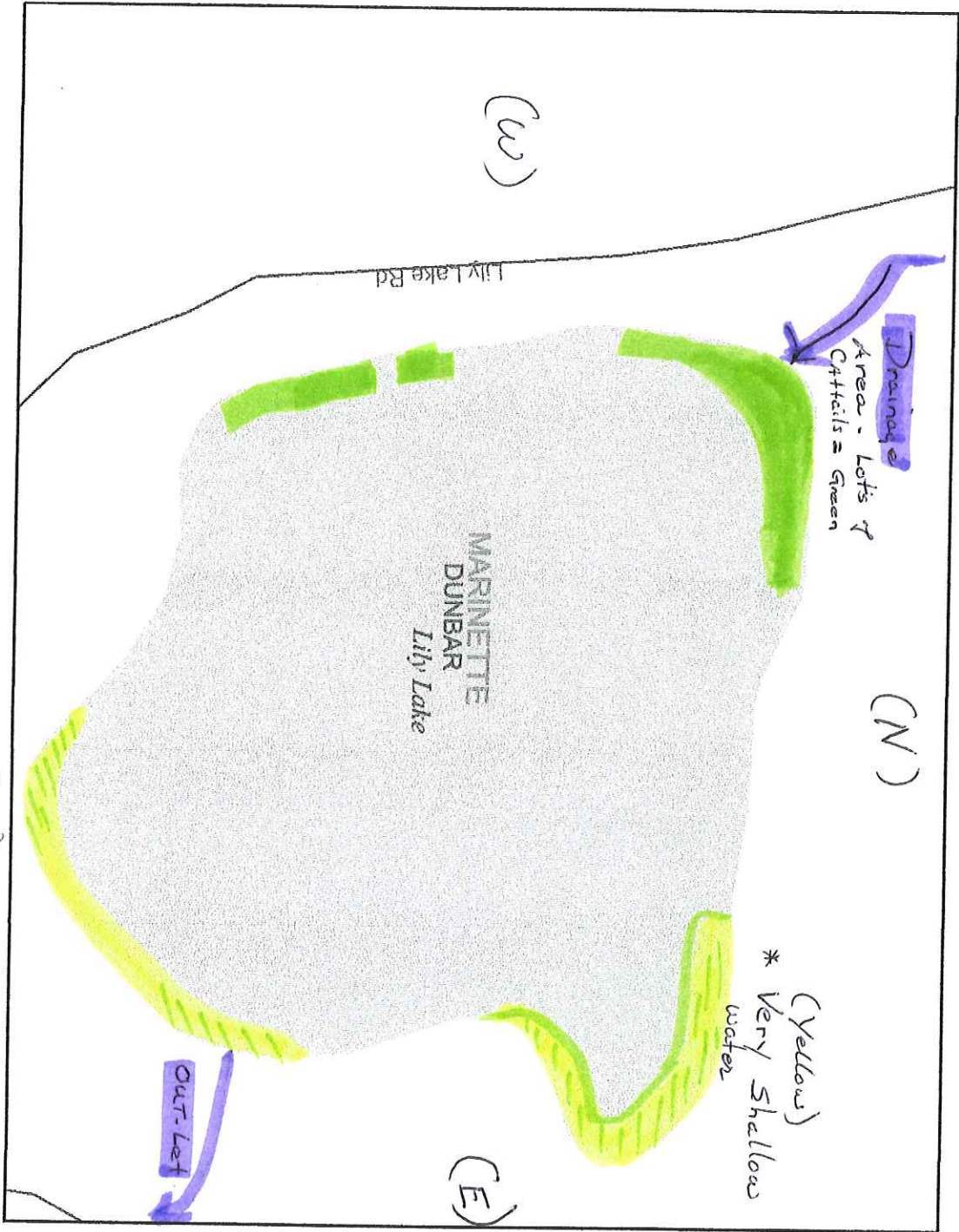


Lily Lake 619800



Legend

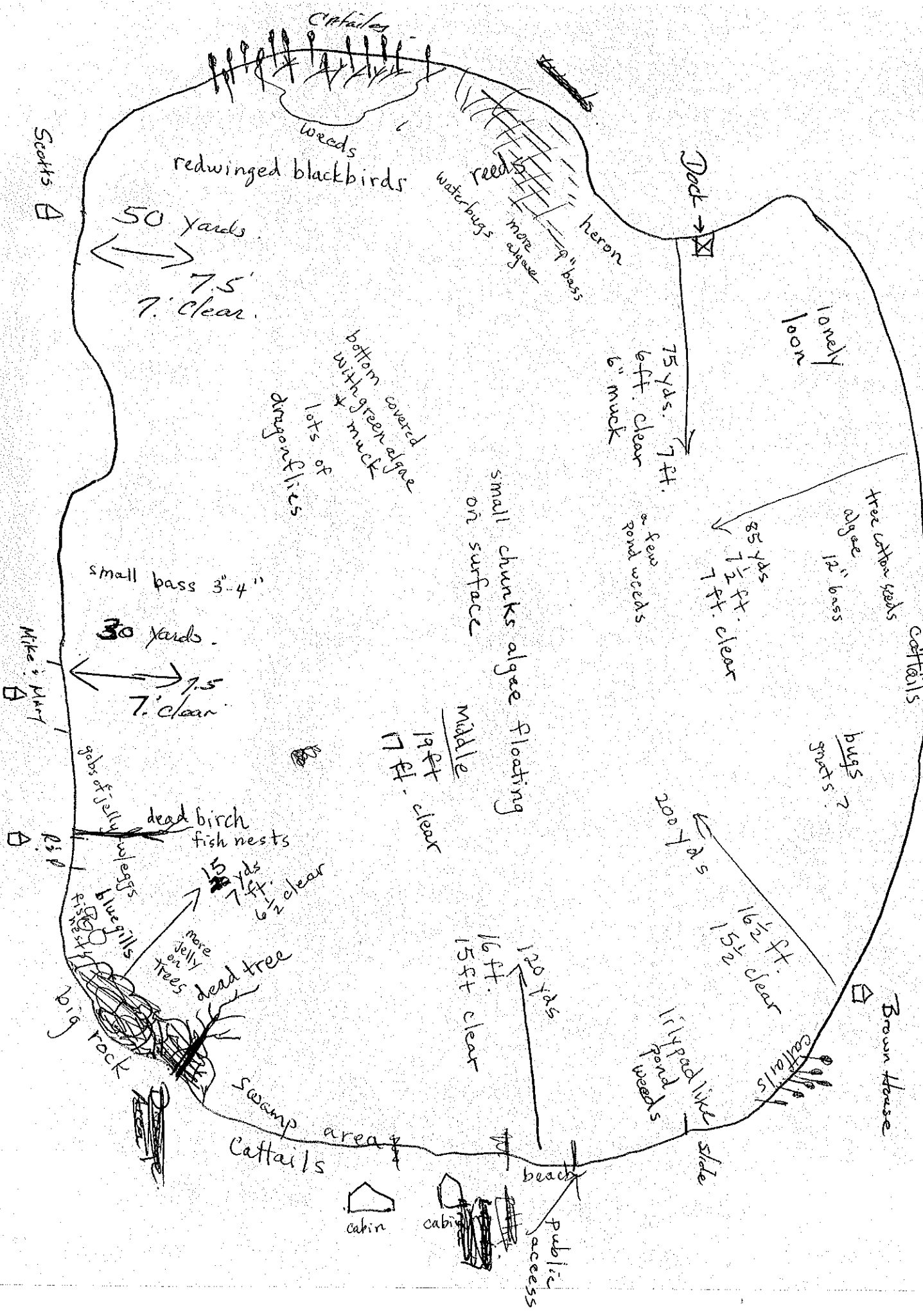
- Major Highways
 - Interstate
 - State Highway
 - U.S. Highways
 - County Roads
 - Local Roads
- 24K County Boundaries
- Civil Towns
- Civil Town
- 24K Open Water
- 24K Rivers and Shorelines
- Intermittent
- Fluctuating
- Perennial
- Cities and Villages
- Village
- City



Scale: 1:3,070

Map is a user generated static output from an Internet mapping site and is for general use only. Data layers that appear on this map may or may not be accurate, current, or wise reliable. THIS MAP IS NOT TO BE USED FOR NAVIGATION.

Lily Lake
 June 18, 2013
 3:00-PM



water color - dark green, very clear
 small chunks of algae

June 24th 2013. 12:00 noon.

Lily Lake

Temp 75. F

1 Eagles

2 Loon

3 Floating (small) Algae

4 Lots of Pollen

5 Fls = Lake beds

Lots of Fish - 4/1 Bass

40 yards
5.0
4.8 C.

Dock →

40 yards

5.0
4.8. Clean.

Raft

X

120 yards
9.0
8.0 C.

Rick A

Jacks

Brown House

Shale

Landing Area

Boat House

Drainage Area

3/4' Cleared of mud. 15. F

End of Pier

Beach Area. Mike's Pier
About 2 FT

P.S.D

40 yards
5.0
4.8 C.

Scotts A

Cattails

Weeds

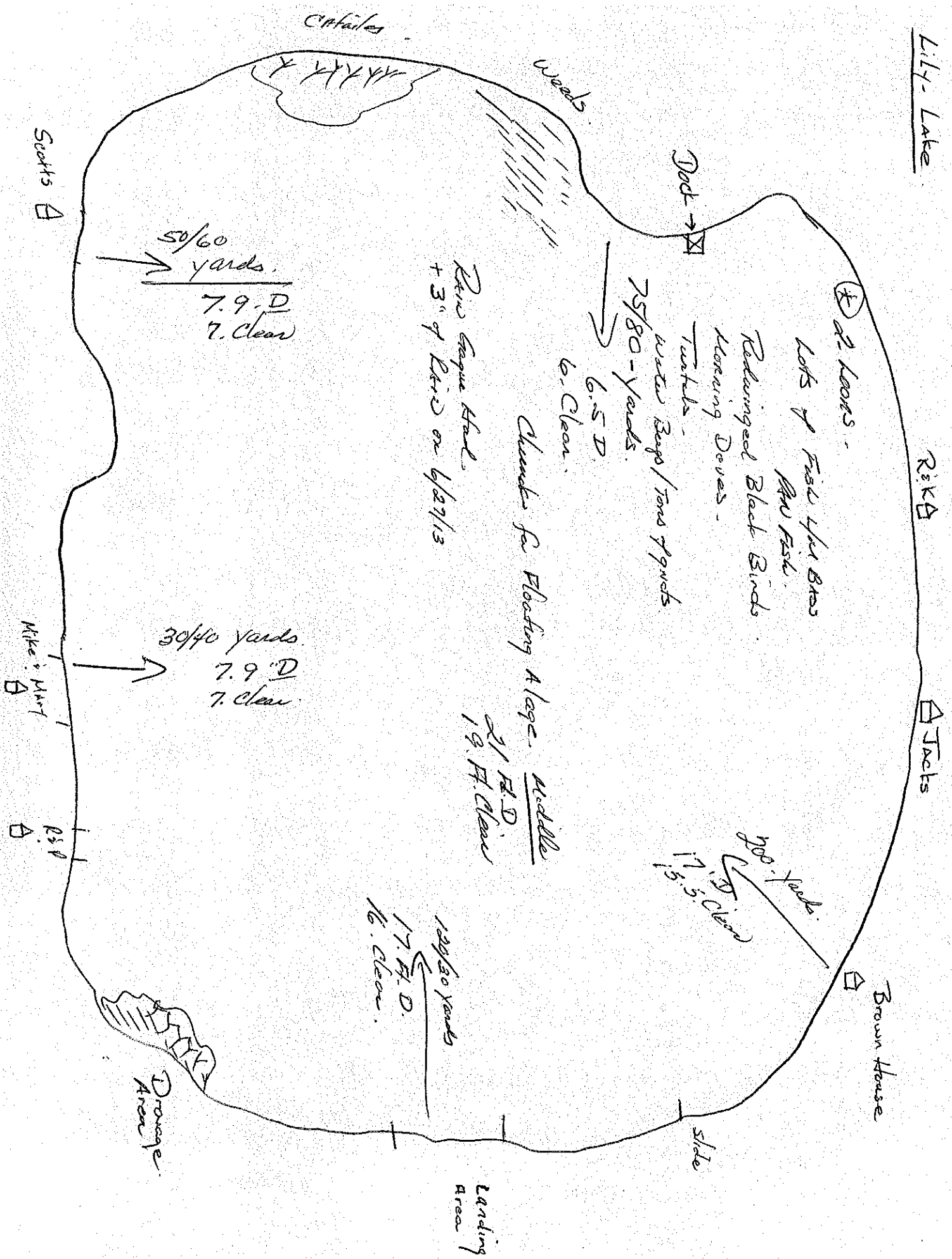
X X X X X X X X X X

120.0
17 C

F 15.0
14. C
X 18.0
16.5 C

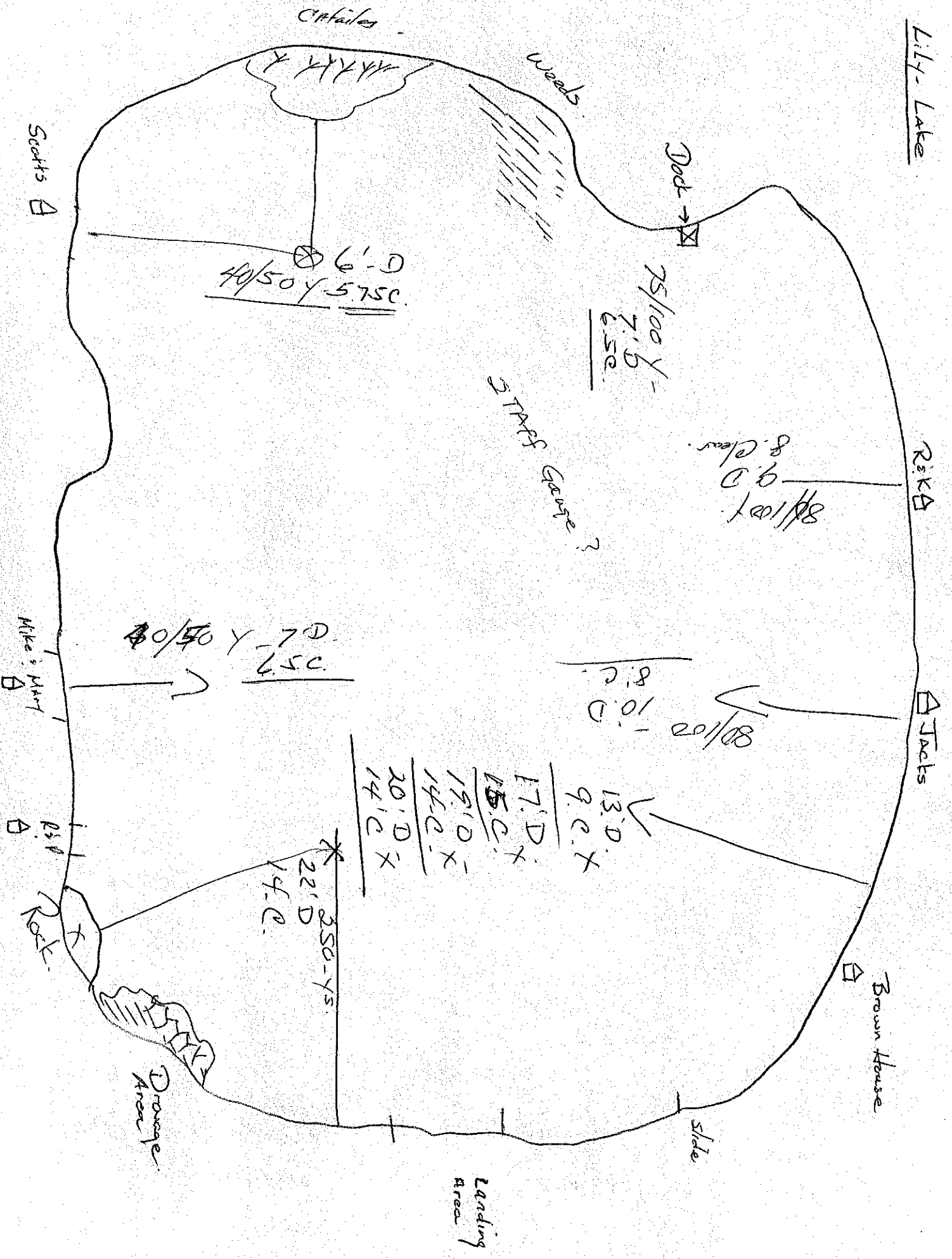
Lily Lake

July 2nd 2013. 2:00 PM.



July 8th 2013 @ 2:00 PM.

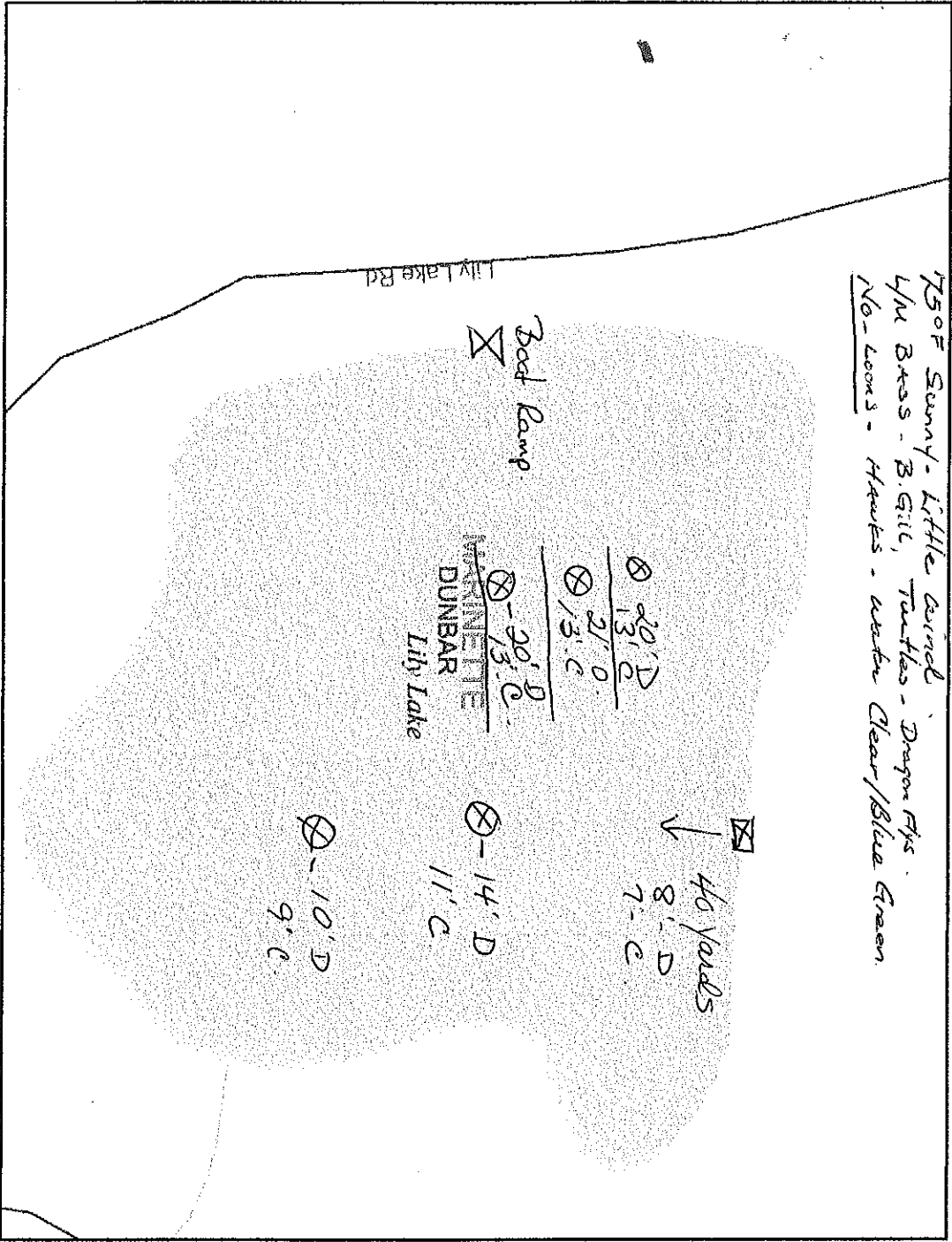
Lily Lake



Lily Lake 619800

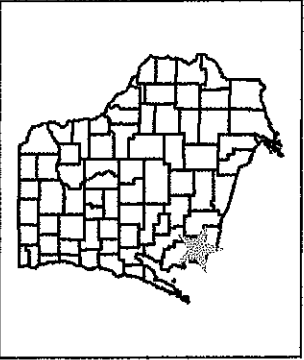
July 26, 2013 11:30 AM

750± Sunny - Little Council
1/4 Brass - B. Gill, Turtles - Dragon Flys
No - Loons - Hawks - water Clear/Blue Green



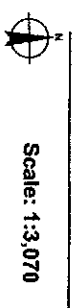
300 600 900 ft.

map is a user-generated static output from an Internet mapping site and is for general use only. Data layers that appear on this map may or may not be accurate, current, or wise reliable. THIS MAP IS NOT TO BE USED FOR NAVIGATION.



Legend

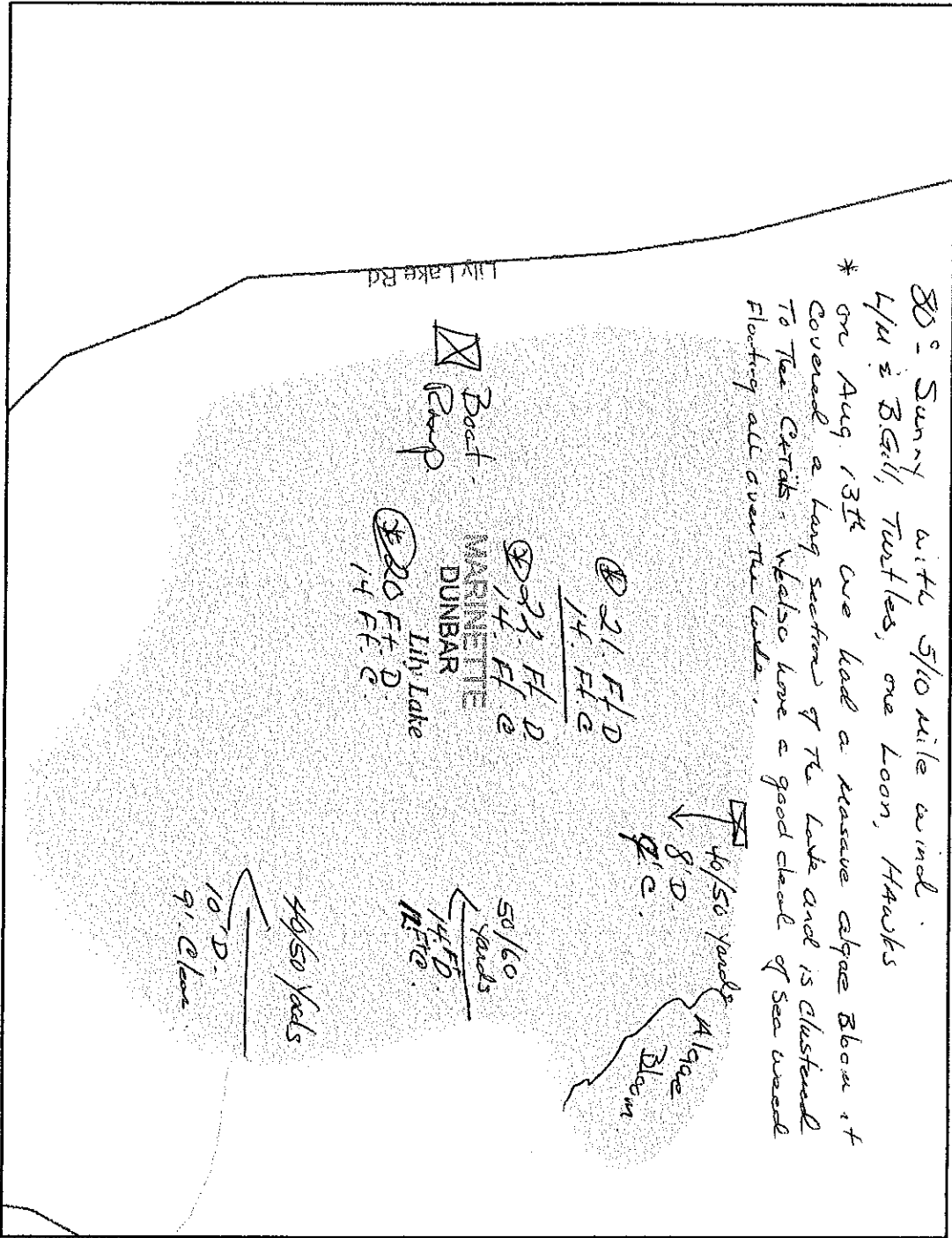
- Major Highways
 - Interstate
 - State Highway
 - U.S. Highways
 - County Roads
 - Local Roads
- 24K County Boundaries
- Civil Towns
- Civil Town
- 24K Open Water
- 24K Rivers and Shorelines
- Intermittent
- Fluctuating
- Perennial
- Cities and Villages
- Village
- City



Lily Lake 619800

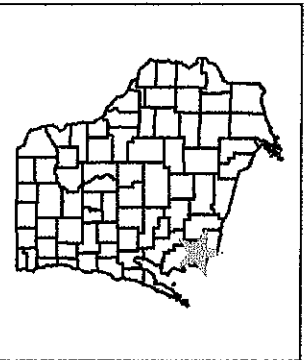
Aug. 20, 2013 - 11:04 AM.

80° Sunny with 5/10 mile wind.
 4/4 in B.Gill, Turtles, one Loon, Hawks
 * on Aug 13th we had a massive algae bloom it
 covered a long section of the lake and is clustered
 To The East. We also have a good deal of sea weed
 floating all over the lake.



300 600 900 ft.

map is a user generated static output from an Internet mapping site and is for general use only. Data layers that appear on this map may or may not be accurate, current, or wise reliable. THIS MAP IS NOT TO BE USED FOR NAVIGATION.



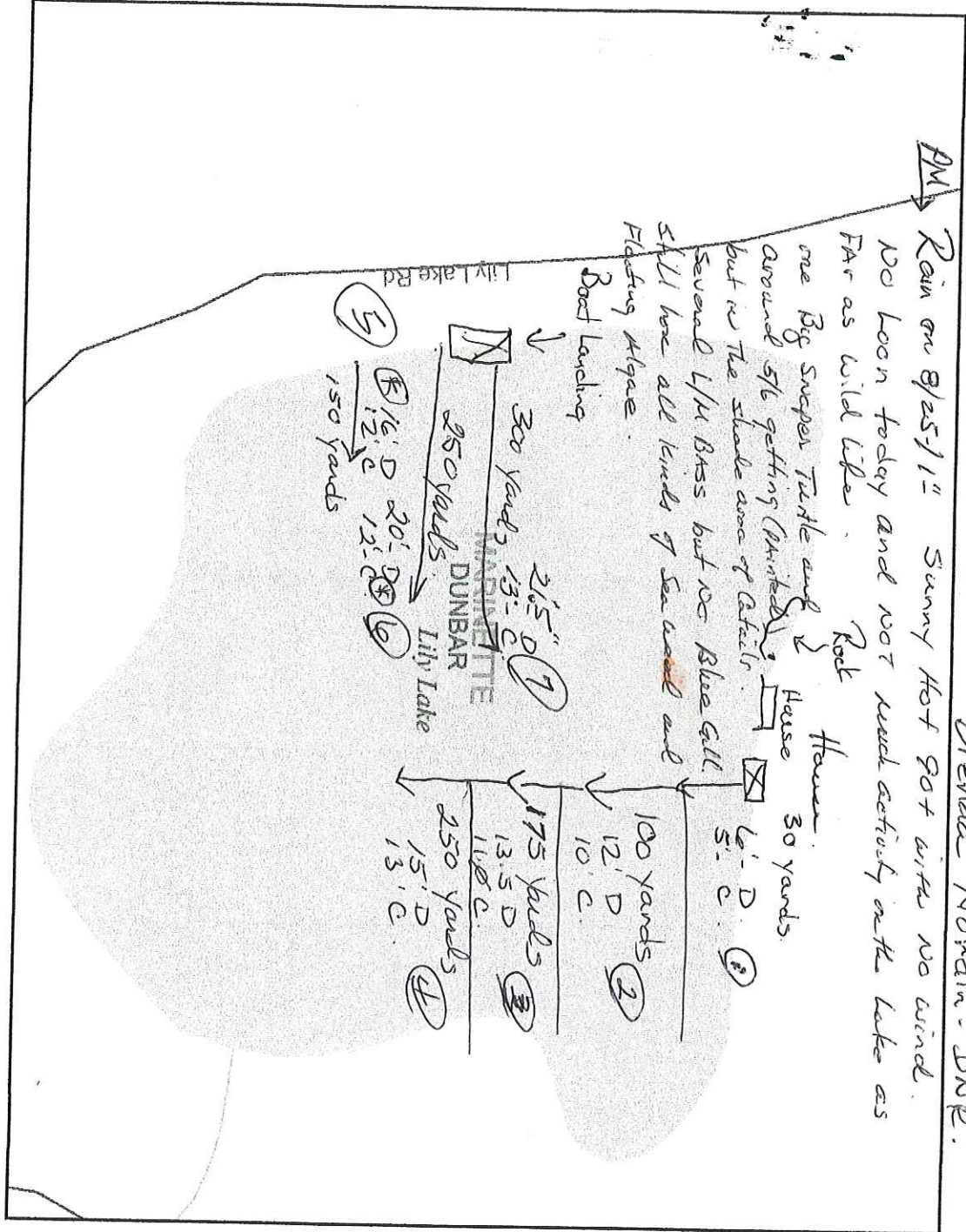
Legend

- Major Highways
 - Interstate
 - State Highway
 - U.S. Highways
- County Roads
- Local Roads
- 24K County Boundaries
- Civil Towns
- 24K Open Water
- 24K Rivers and Shorelines
- Intermittent Fluctuating Perennial
- Cities and Villages
- Village
- City

Scale: 1:3,070

Lily Lake 619800

Aug. 26th 2013 1:00 PM.
Brenda Nordin - DNR.



300 600 900 ft.

map is a user generated static output from an Internet mapping site and is for general use only. Data layers that appear on this map may or may not be accurate, current, or wise reliable. THIS MAP IS NOT TO BE USED FOR NAVIGATION.

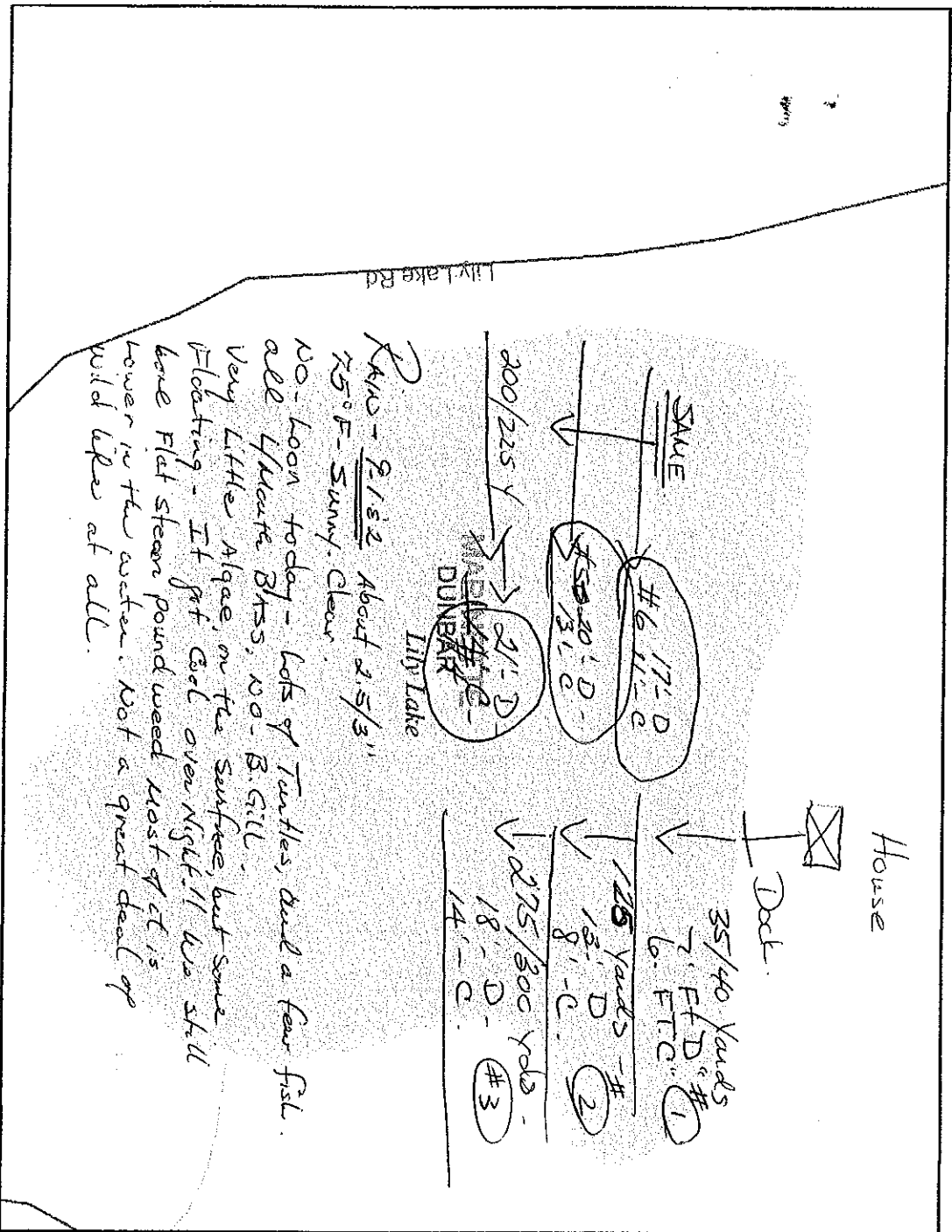


- Legend**
- Major Highways
 - Interstate
 - State Highway
 - U.S. Highways
 - County Roads
 - Local Roads
 - 24K County Boundaries
 - Civil Towns
 - Civil Town
 - 24K Open Water
 - 24K Rivers and Shorelines
 - Intermittent
 - Fluctuating
 - Perennial
 - Cities and Villages
 - Village
 - City

Scale: 1:3,070

Lily Lake 619800

Sept. 3, 2013 . 2:00 PM



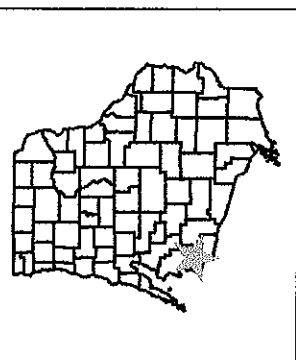
2/10 - 2.1/3.2 About 2.5/3"
 75°F - Sunny. Clear.
 NO - loon today - lots of Turtles, and a few fish.
 all 4/4 water Buss, NO - B. Gill.
 Very little algae on the surface, but some
 floating - It got cool over night. It's still
 have flat steam pond weed most of it's
 lower in the water. Not a great deal of
 wild life at all.

300

600

900 ft.

map is a user generated static output from an internet mapping site and is for general use only. Data layers that appear on this map may or may not be accurate, current, or wise reliable. THIS MAP IS NOT TO BE USED FOR NAVIGATION.



Legend

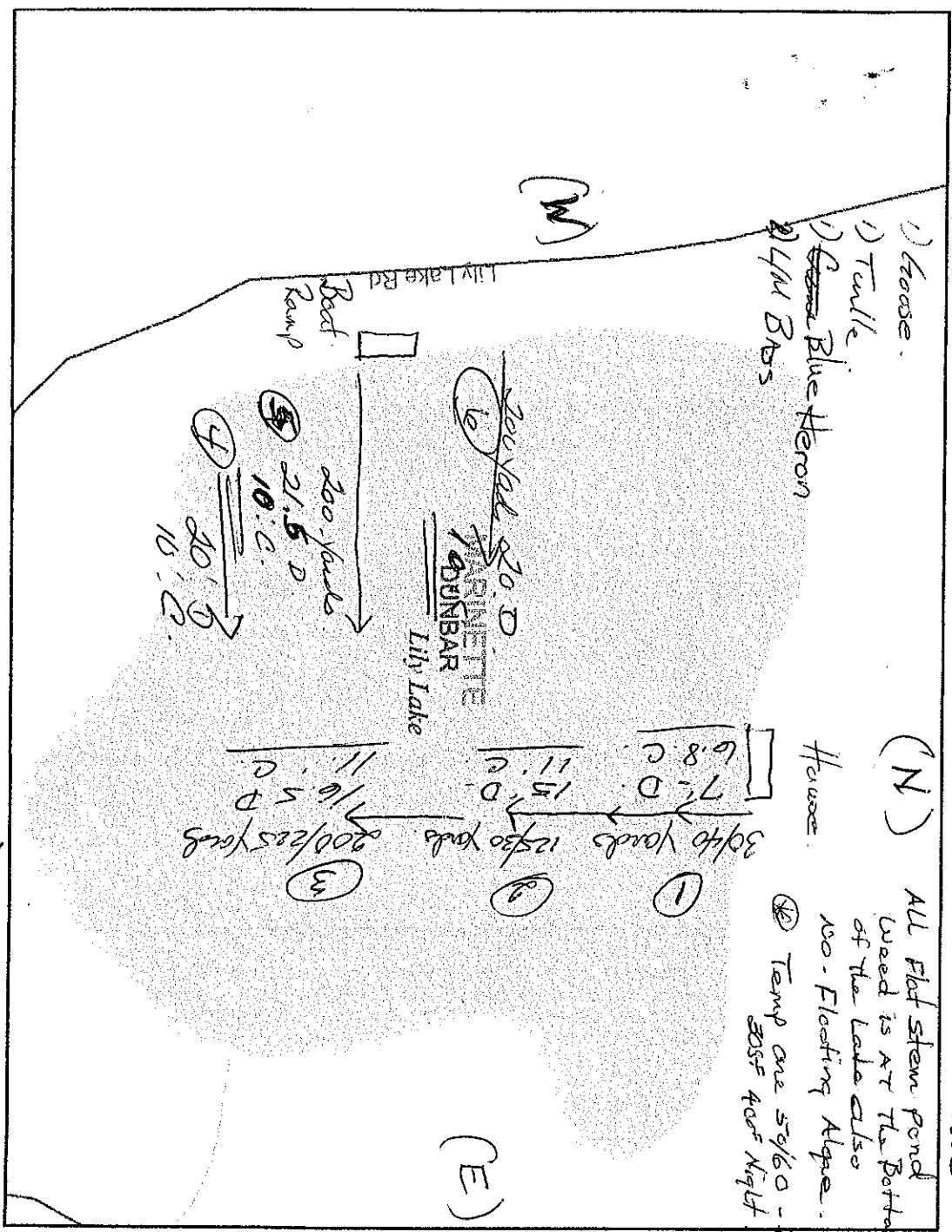
- Major Highways
- Interstate
- State Highway
- U.S. Highways
- County Roads
- Local Roads
- 24K County Boundaries
- Civil Towns
- Civil Town
- 24K Open Water
- 24K Rivers and Shorelines
- Intermittent
- Fluctuating
- Perennial
- Cities and Villages
- Village
- City



Scale: 1:3,070

Lily Lake 619800 Sep. 23, 2013 1:30 PM.

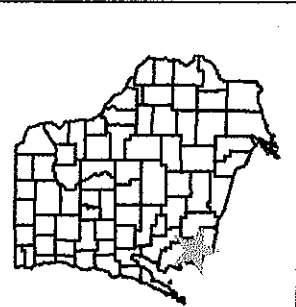
61°F. Sun. Wind - Cool.



- 1) Geese.
- 1) Turtle
- 1) ~~Blue~~ Blue Heron
- 2) 4M Bbs

(N) ALL Flat stem pond weed is AT THE Bottom of the Lake also 100 - Floating Algae.

House: Temp one 5/16 D - Day 305F 400F Night



- Legend**
- Major Highways
 - Interstate
 - State Highway
 - U.S. Highways
 - County Roads
 - Local Roads
 - 24K County Boundaries
 - Civil Towns
 - Civil Town
 - 24K Open Water
 - 24K Rivers and Shorelines
 - Intermittent
 - Fluctuating
 - Perennial
 - Cities and Villages
 - Village
 - City



Scale: 1:3,070

map is a user generated static output from an Internet mapping site and is for general use only. Data layers that appear on this map may or may not be accurate, current, or wise reliable. THIS MAP IS NOT TO BE USED FOR NAVIGATION.

300 600 900 ft.