

Macroinvertebrate IBI Wadeable Streams Graph: Raw results by station/date on a WBIC/Assessment Unit
Based on WisCALM 2012 Guidance - Previous 10 Years of Data

Date Report Ran: 02/04/2013

WBIC: 1636200 Official Name: Buck Creek

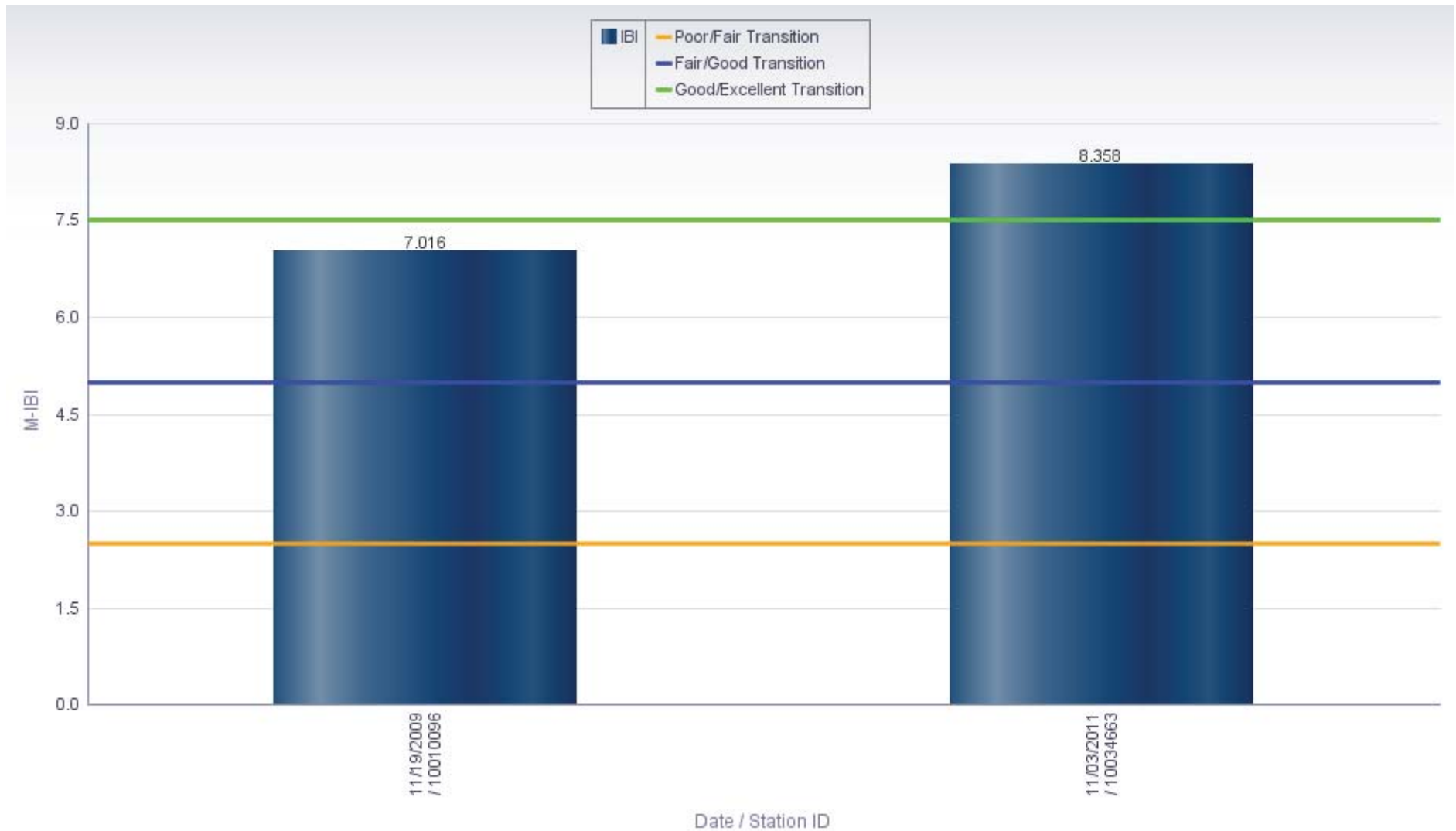
Local Name: Buck Creek

Segment #: 1

WATERS ID: 13960

County: Crawford

Watershed: Rush Creek



Macroinvertebrate IBI Wadeable Streams Graph: Raw results by station/date on a WBIC/Assessment Unit
Based on WisCALM 2012 Guidance - Previous 10 Years of Data

Date Report Ran: 02/04/2013

WBIC: 1638100 Official Name: Cooley Creek

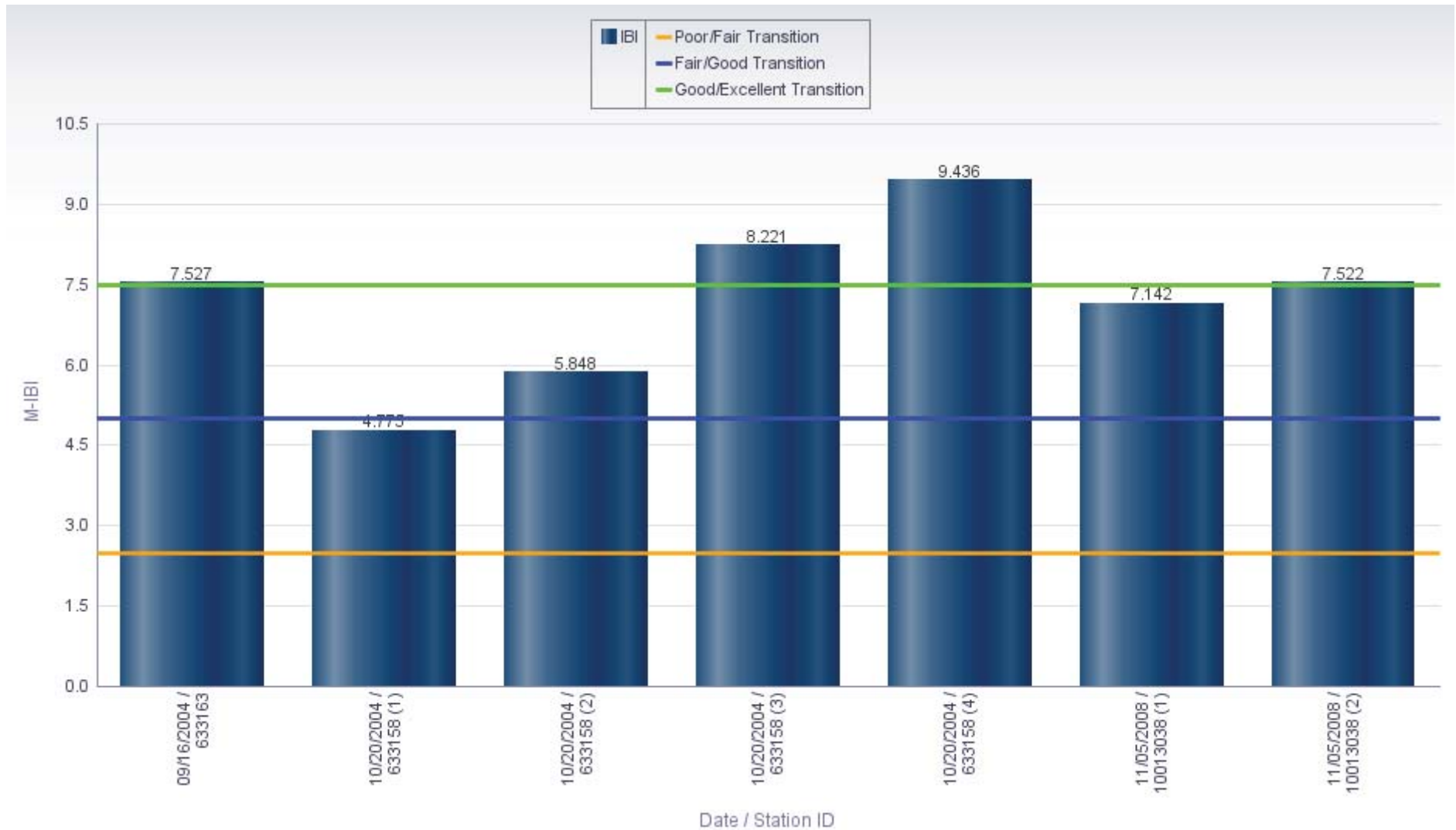
Local Name: Cooley Creek

Segment #: 1

WATERS ID: 13964

County: Crawford, Vernon

Watershed: Rush Creek



**Macroinvertebrate IBI Wadeable Streams Graph: Raw results by station/date on a WBIC/Assessment Unit
Based on WisCALM 2012 Guidance - Previous 10 Years of Data**

Date Report Ran: 02/04/2013

WBIC: 1635800

Official Name: North Branch Copper Creek

Segment #: 1

Local Name: Copper Creek, North Branch

WATERS ID: 13958

County: Crawford

Watershed: Rush Creek



Macroinvertebrate IBI Wadeable Streams Graph: Raw results by station/date on a WBIC/Assessment Unit
Based on WisCALM 2012 Guidance - Previous 10 Years of Data

Date Report Ran: 02/04/2013

WBIC: 1637000 Official Name: Rush Creek

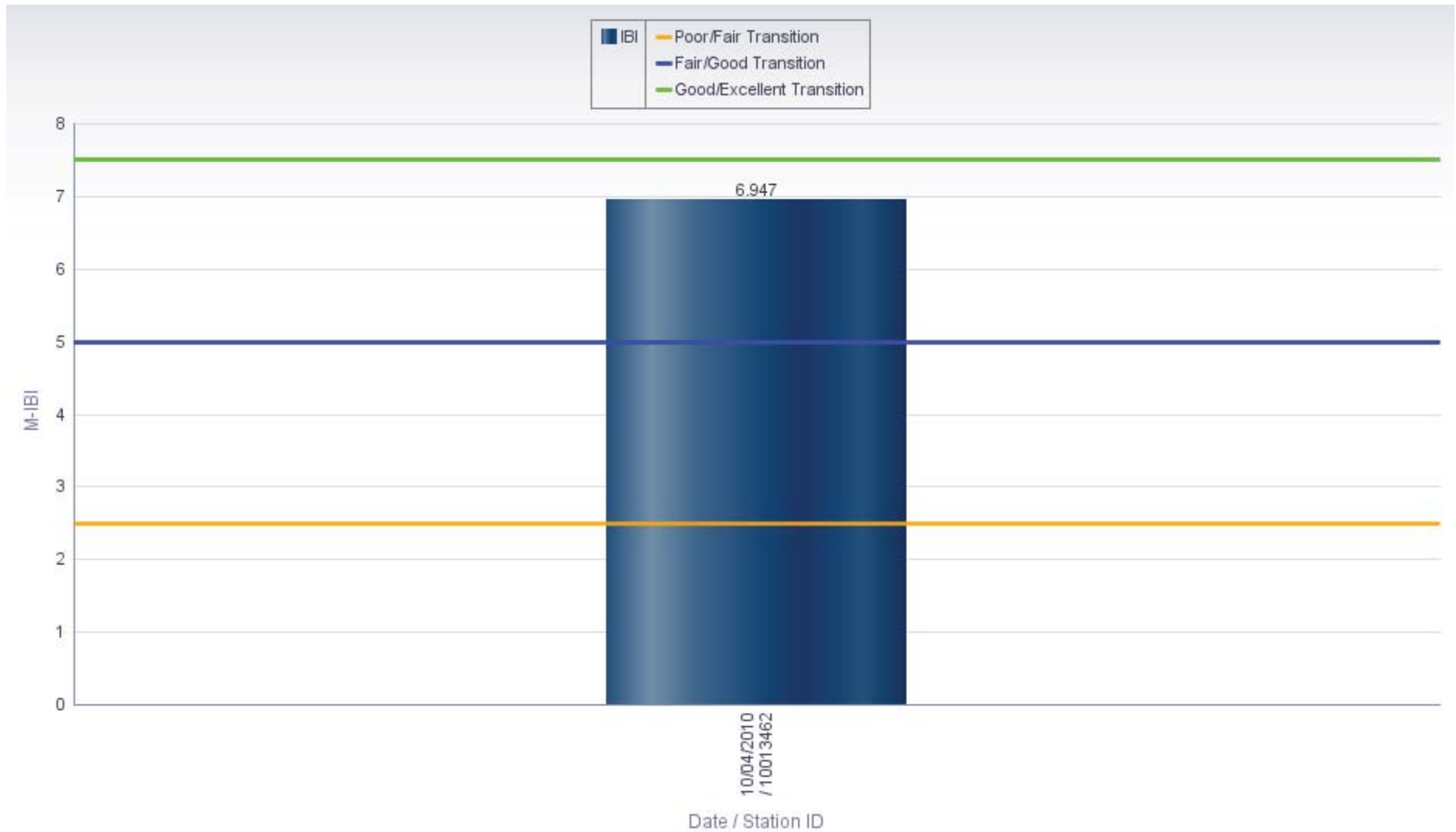
Local Name: Rush Creek

Segment #: 2

WATERS ID: 13963

County: Crawford, Vernon

Watershed: Rush Creek



Macroinvertebrate IBI Wadeable Streams Graph: Raw results by station/date on a WBIC/Assessment Unit
Based on WisCALM 2012 Guidance - Previous 10 Years of Data

Date Report Ran: 02/04/2013

WBIC: 1635700 Official Name: South Branch Copper Creek

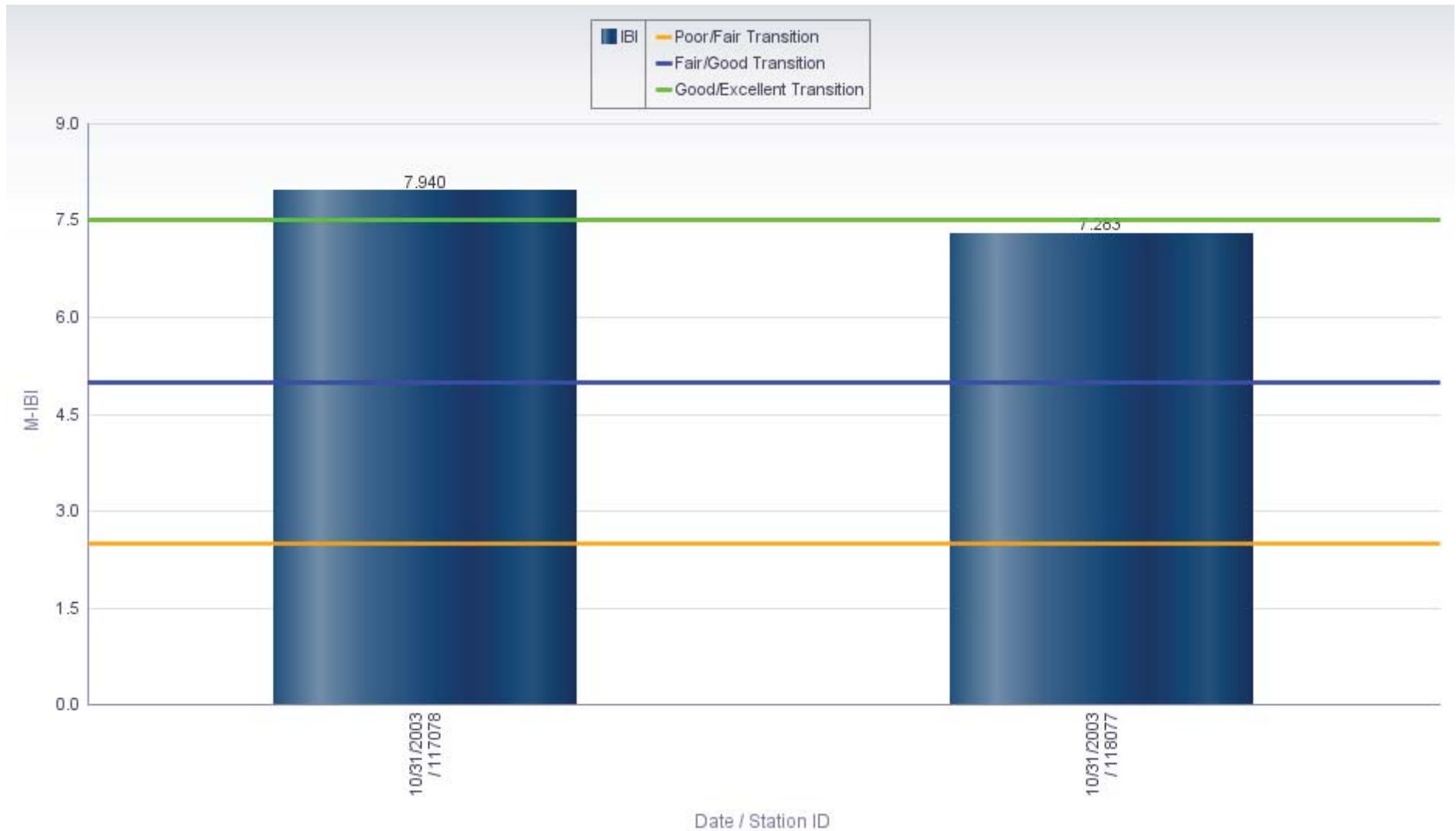
Segment #: 1

Local Name: Emerson Creek

WATERS ID: 13957

County: Crawford

Watershed: Rush Creek



Macroinvertebrate IBI Wadeable Streams Graph: Raw results by station/date on a WBIC/Assessment Unit
Based on WisCALM 2012 Guidance - Previous 10 Years of Data

Date Report Ran: 02/04/2013

WBIC: 1179900

Official Name: Wisconsin River

Segment #: 1

Local Name: Wisconsin River

WATERS ID: 12919

County: Crawford, Grant

Watershed: Knapp Creek, Green River and Crooked Creek, Millville Creek, Rush Creek, Mississippi River

